

Line L8000

Legend

- Single Peak Conductor
- Double Peak Conductor
- Wide Zone Strong
- Wide Zone Medium
- Wide Zone Weak

NOTE:
AdTau outcomes used in this MultiPlot were calculated from the Z Bfield data with 0.01 pVms/Am^4 as the cutoff.

EM Z Component	
Channel Times (µs)	
1	120
2	141
3	167
4	198
5	234
6	281
7	339
8	406
9	484
10	573
11	682
12	818
13	974
14	1151
15	1370
16	1641
17	1953
18	2307
19	2745
20	3286
21	3911
22	4620
23	5495
24	6578

Scale 1 : 20000

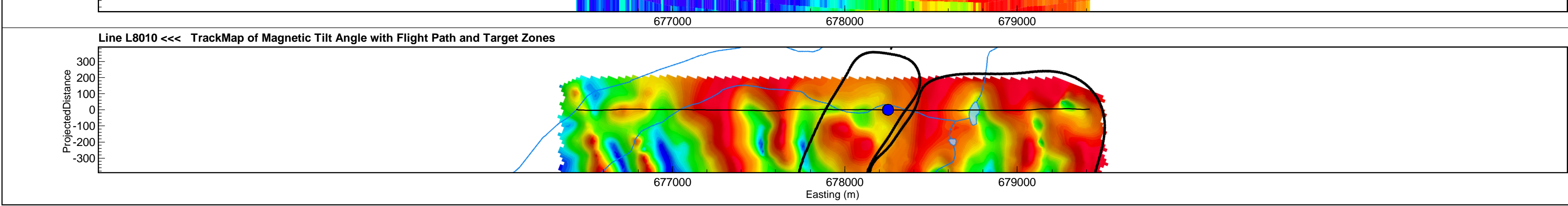
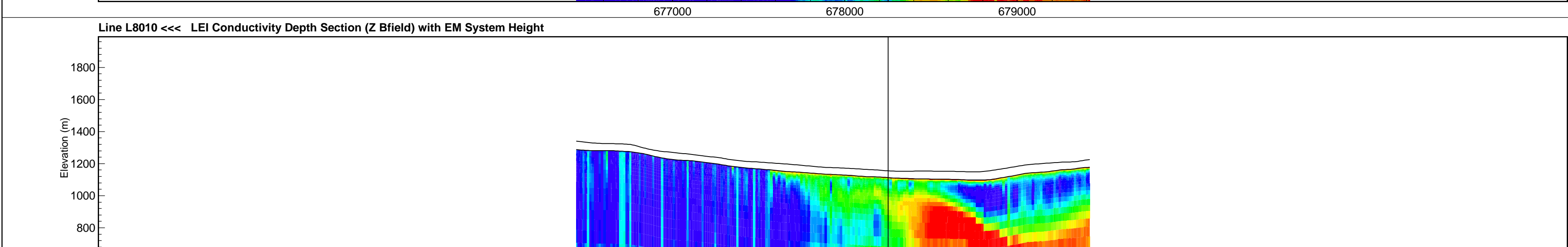
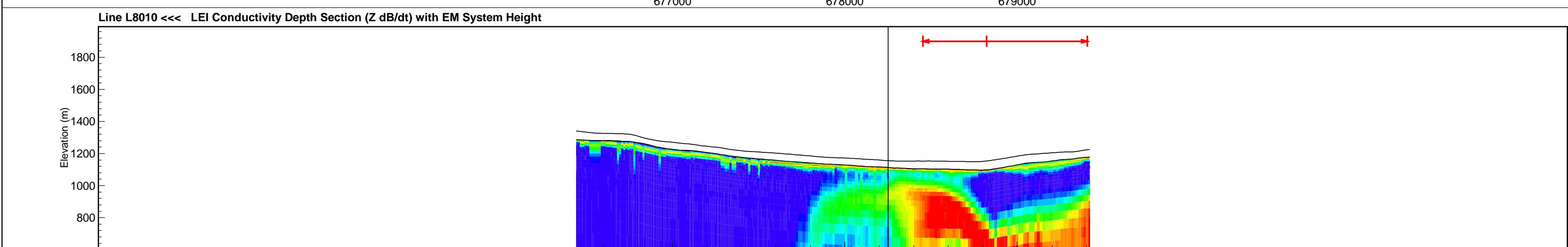
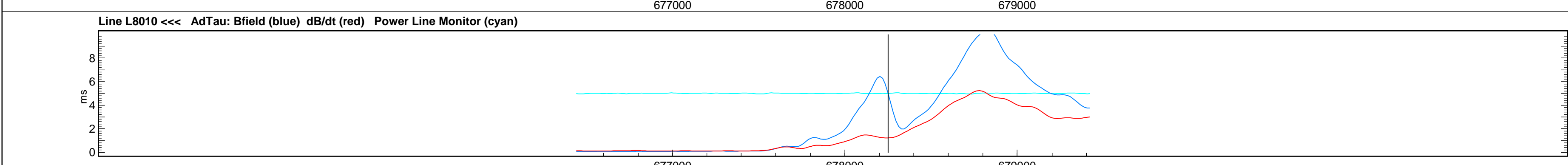
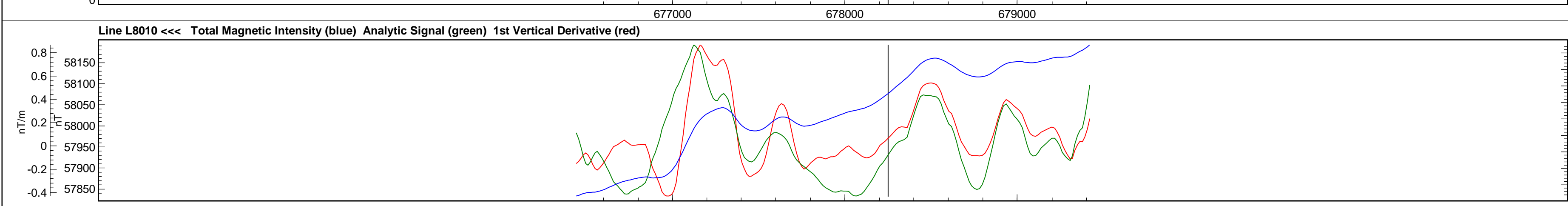
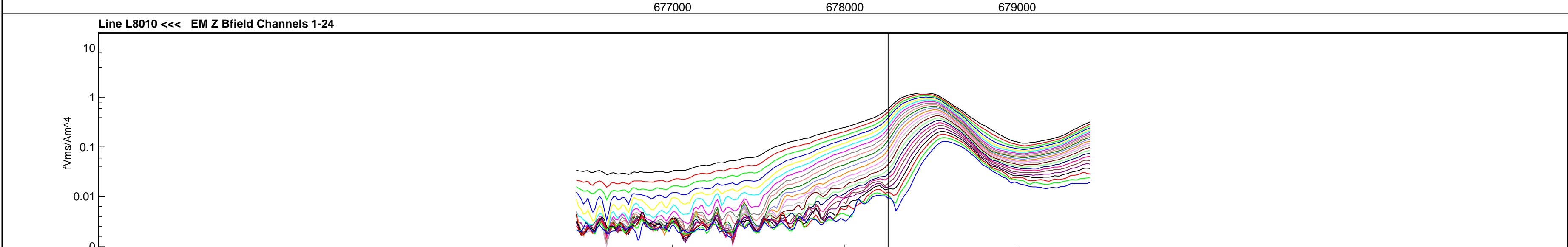
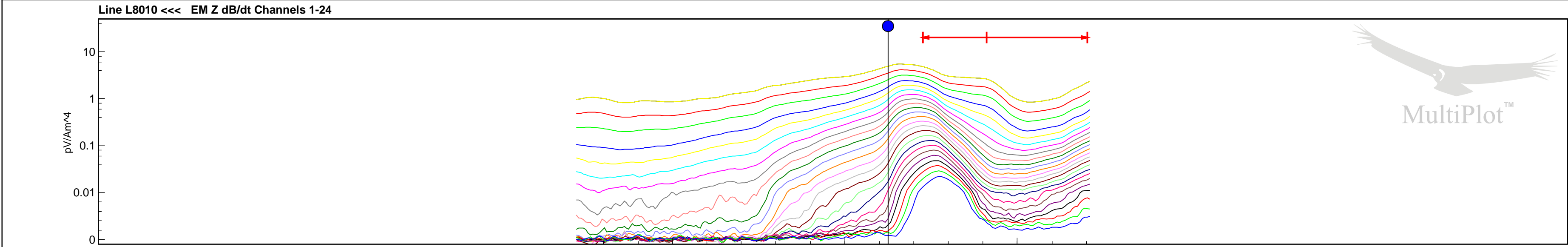
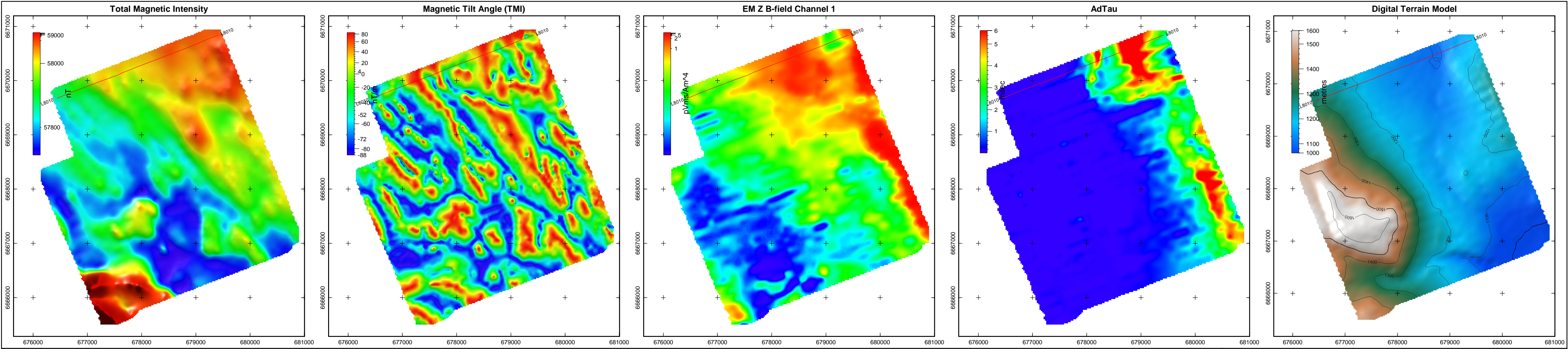


Tarsis Capital Corp.
Cabin Lake Property
Yukon Territory
VTEM 30 Hz Survey

Flown: September 2007
Processed: January 2009



Condor Consulting Inc.
Lakewood, Colorado



Line L8010

Legend

Single Peak Conductor

Double Peak Conductor

Wide Zone Strong

Wide Zone Medium

Wide Zone Weak

NOTE:

AdTau outcomes used in this MultiPlot were calculated from the Z Bfield data with 0.01 pVms/Am^4 as the cutoff.

EM Z Component

Channel Times (µs)

1 120

2 141

3 167

4 198

5 234

6 281

7 339

8 406

9 484

10 573

11 682

12 818

13 974

14 1151

15 1370

16 1641

17 1953

18 2307

19 2745

20 3286

21 3911

22 4620

23 5495

24 6578

Scale 1 : 20000

0m 400m 800m 1200m

WGS84 UTM8N

Tarsis Capital Corp.

Cabin Lake Property

Yukon Territory

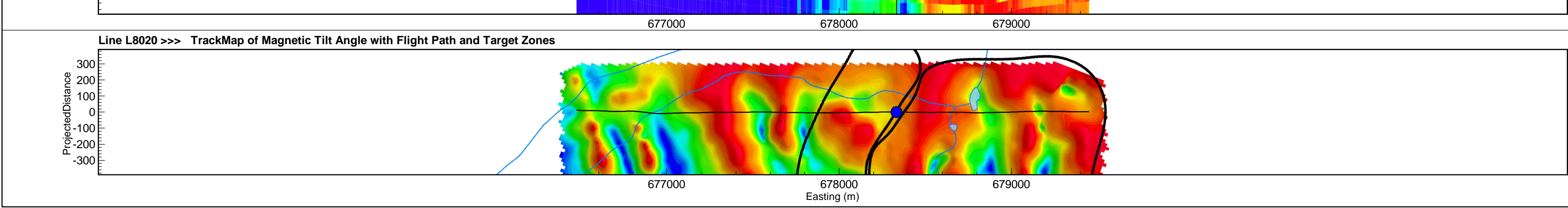
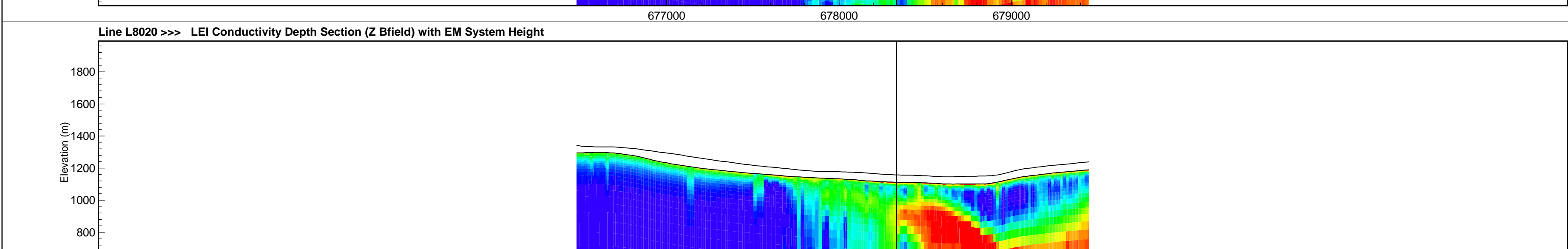
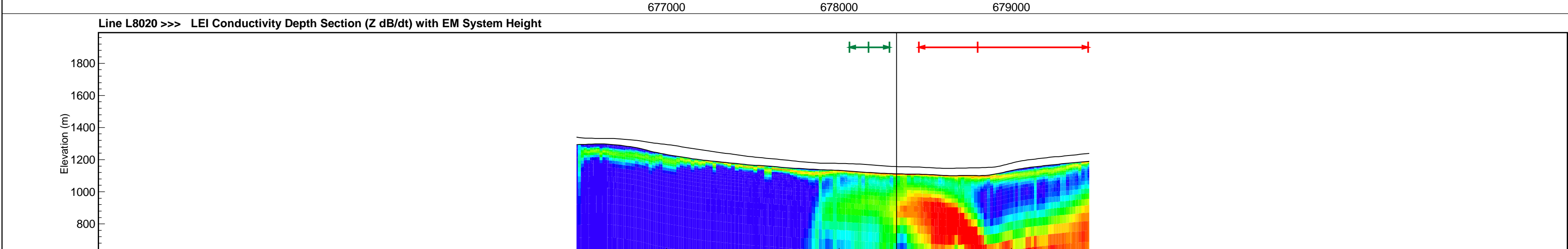
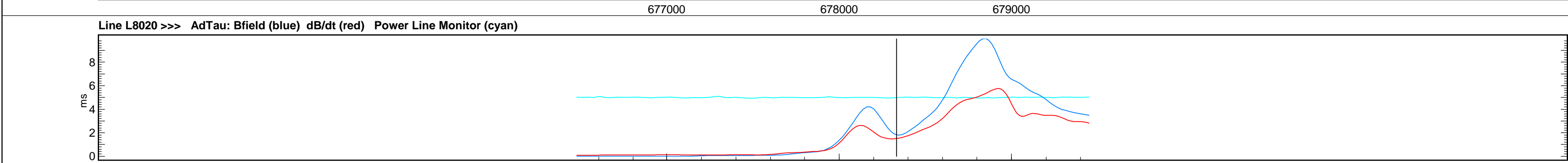
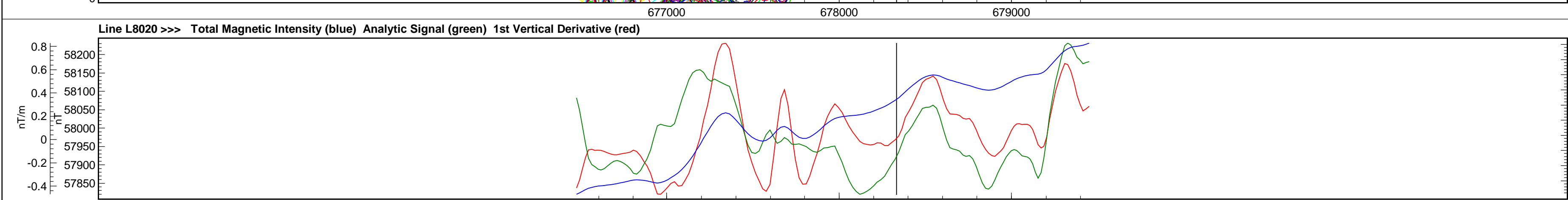
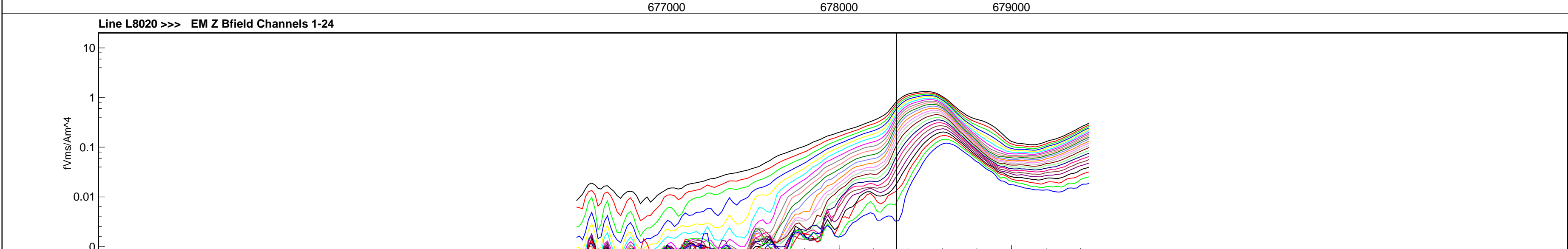
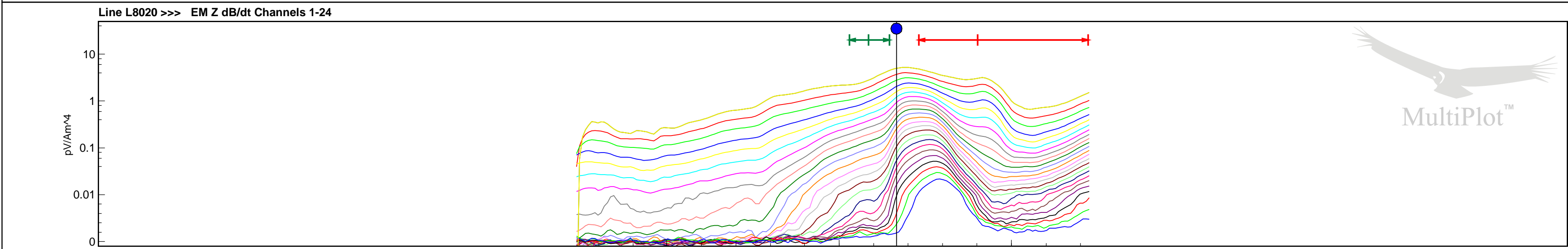
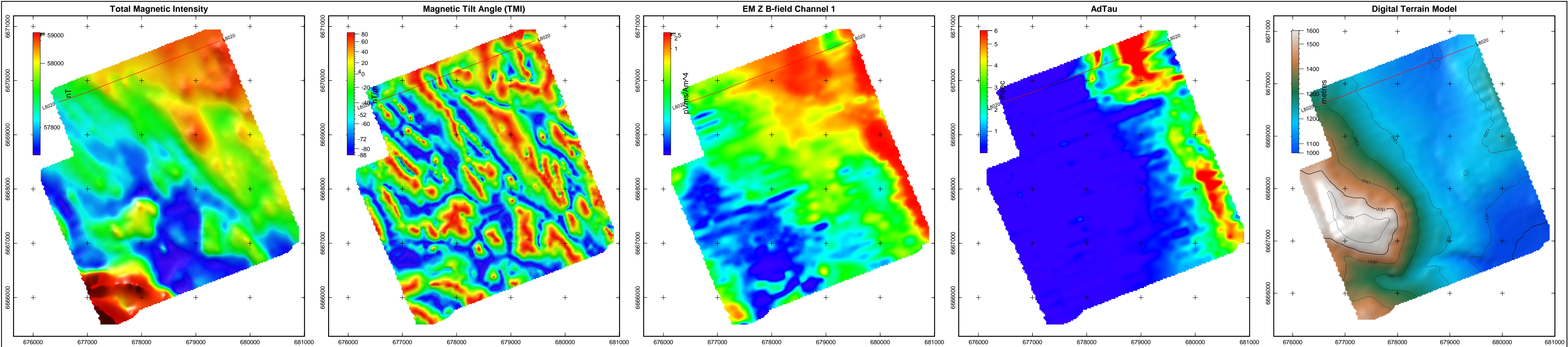
VTEM 30 Hz Survey

Flown: September 2007

Processed: January 2009

Condor Consulting Inc.

Lakewood, Colorado



Line L8020

Legend

Single Peak Conductor

Double Peak Conductor

Wide Zone Strong

Wide Zone Medium

Wide Zone Weak

NOTE:

AdTau outcomes used in this MultiPlot were calculated from the Z Field data with 0.01 pVs/Am^4 as the cutoff.

EM Z Component

Channel Times (µs)

1 120

2 141

3 167

4 198

5 234

6 281

7 339

8 406

9 484

10 573

11 682

12 818

13 974

14 1151

15 1370

16 1641

17 1953

18 2307

19 2745

20 3286

21 3911

22 4620

23 5495

24 6578

Scale 1 : 20000

0m 400m 800m 1200m

WGS84 UTM8N

Tarsis Capital Corp.

Cabin Lake Property

Yukon Territory

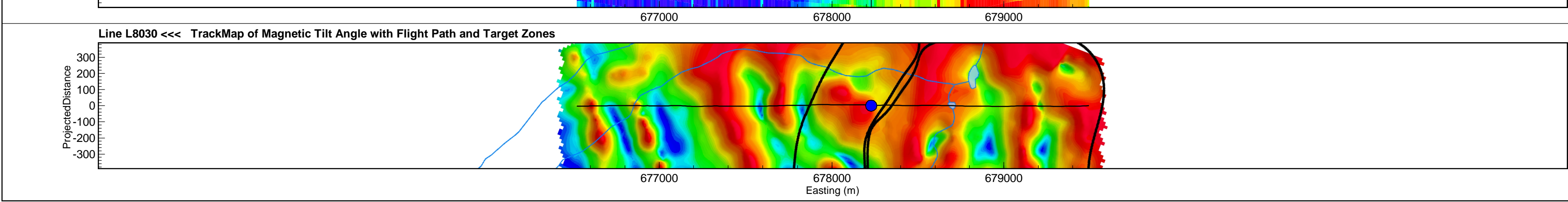
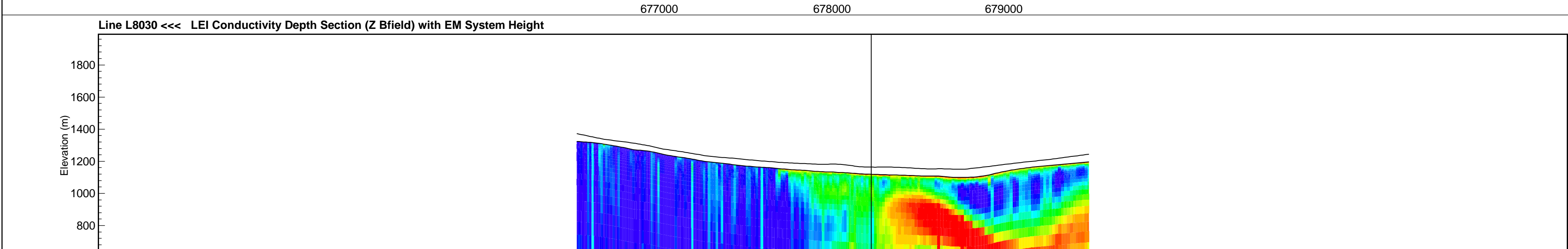
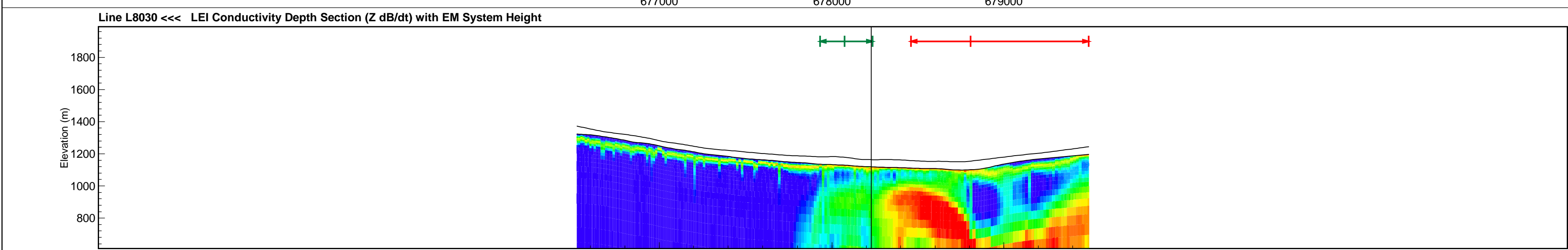
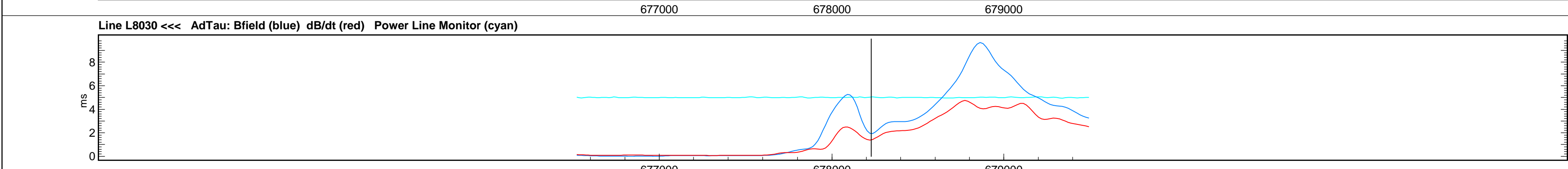
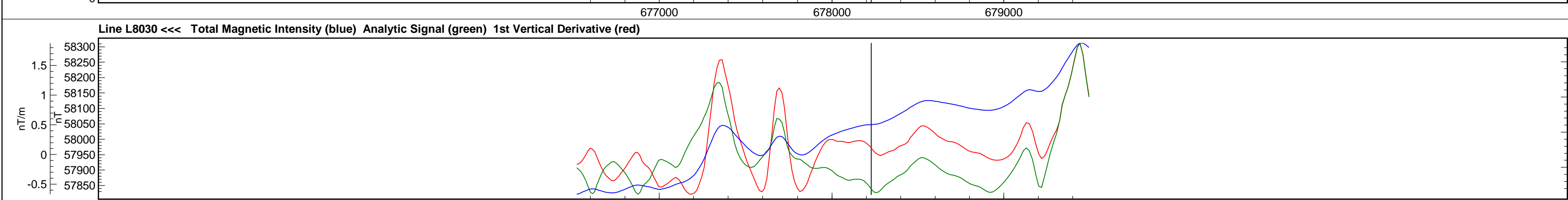
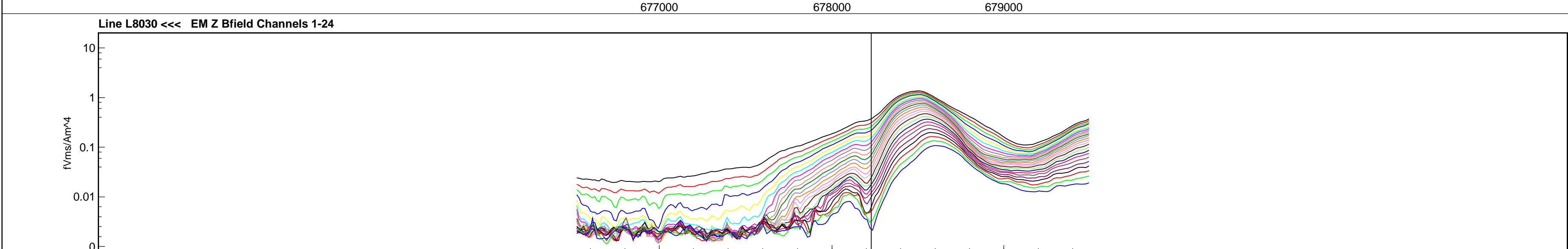
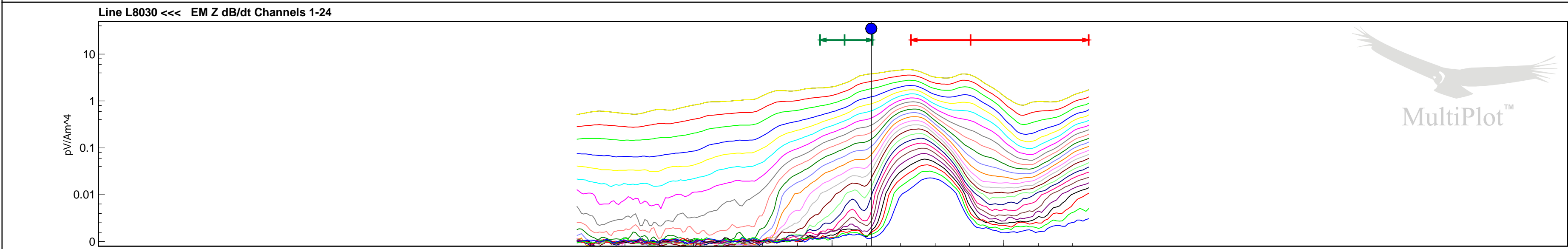
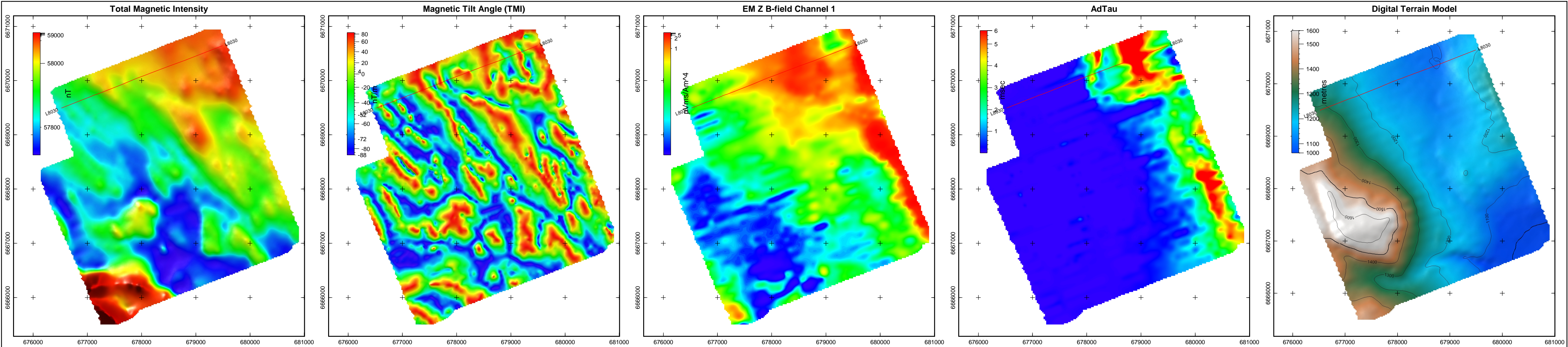
VTEM 30 Hz Survey

Flown: September 2007

Processed: January 2009

Condor Consulting Inc.

Lakewood, Colorado



Line L8030

Legend

Single Peak Conductor

Double Peak Conductor

Wide Zone Strong

Wide Zone Medium

Wide Zone Weak

NOTE:

AdTau outcomes used in this MultiPlot were calculated from the Z Bfield data with 0.01 pVms/Am^4 as the cutoff.

EM Z Component

Channel Times (µs)

1 120

2 141

3 167

4 198

5 234

6 281

7 339

8 406

9 484

10 573

11 682

12 818

13 974

14 1151

15 1370

16 1641

17 1953

18 2307

19 2745

20 3286

21 3911

22 4620

23 5495

24 6578

Scale 1 : 20000

0m 400m 800m 1200m

WGS84 UTM8N

Tarsis Capital Corp.

Cabin Lake Property

Yukon Territory

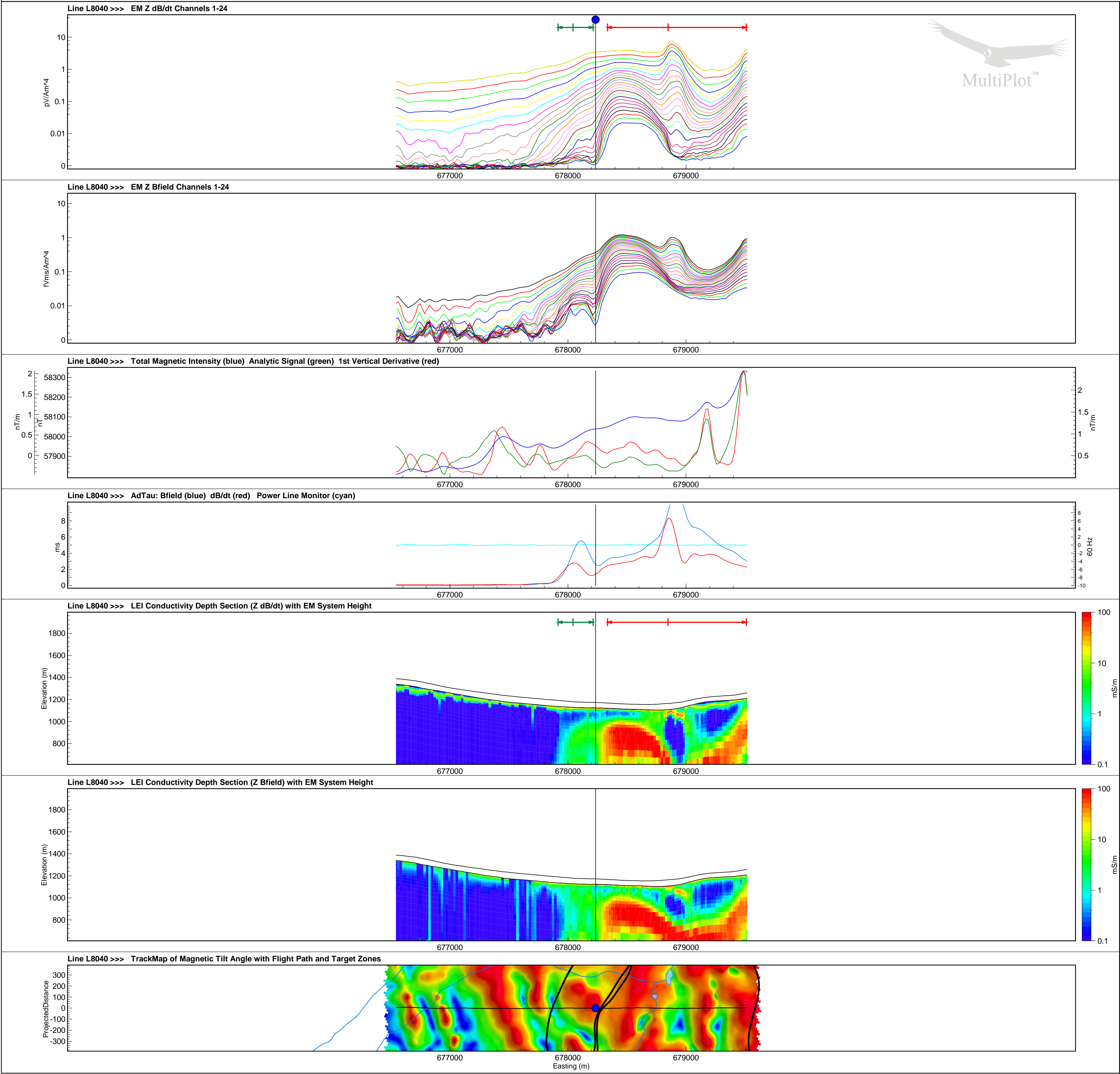
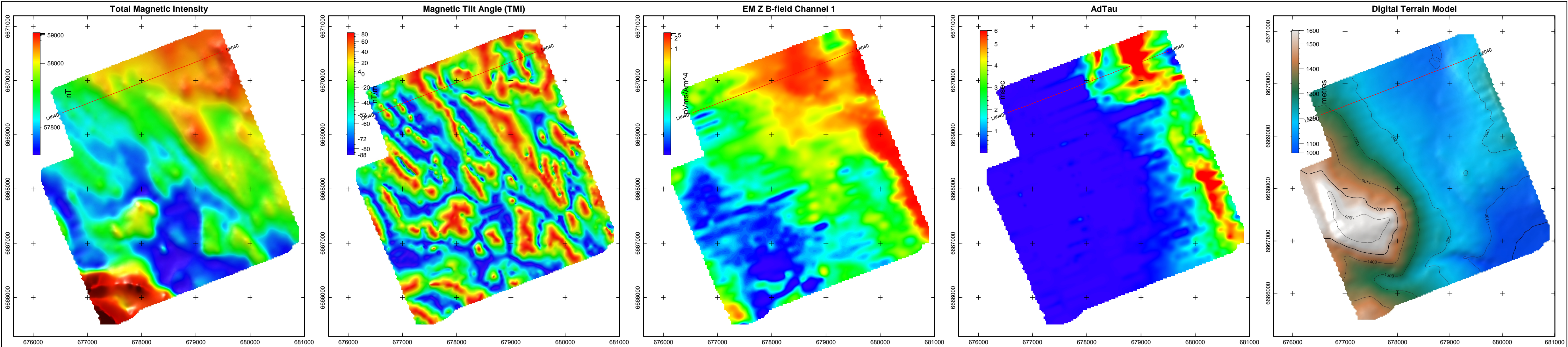
VTEM 30 Hz Survey

Flown: September 2007

Processed: January 2009

Condor Consulting Inc.

Lakewood, Colorado

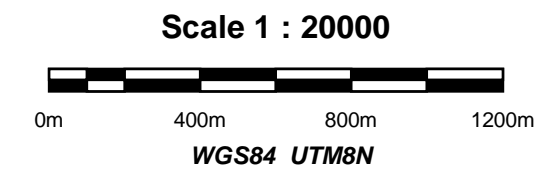


Line L8040

- Legend
- Single Peak Conductor
 - Double Peak Conductor
 - Wide Zone Strong
 - Wide Zone Medium
 - Wide Zone Weak

NOTE:
AdTau outcomes used in this MultiPlot were calculated from the Z Bfield data with 0.01 pVms/Am^4 as the cutoff.

EM Z Component	
Channel Times (µs)	
1	120
2	141
3	167
4	198
5	234
6	281
7	339
8	406
9	484
10	573
11	682
12	818
13	974
14	1151
15	1370
16	1641
17	1953
18	2307
19	2745
20	3286
21	3911
22	4620
23	5495
24	6578

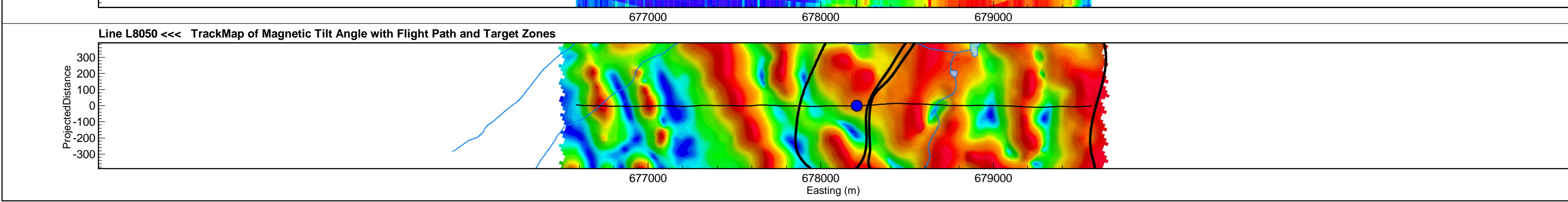
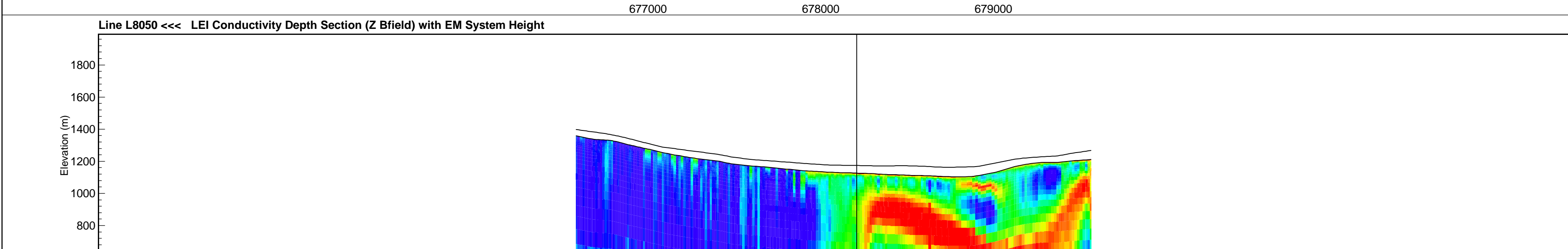
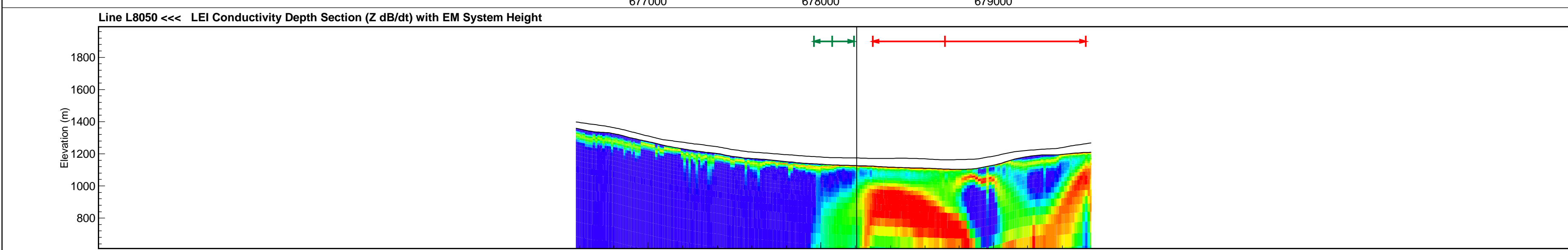
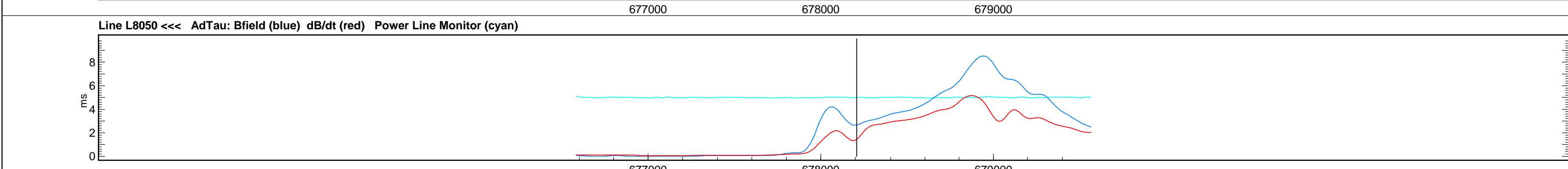
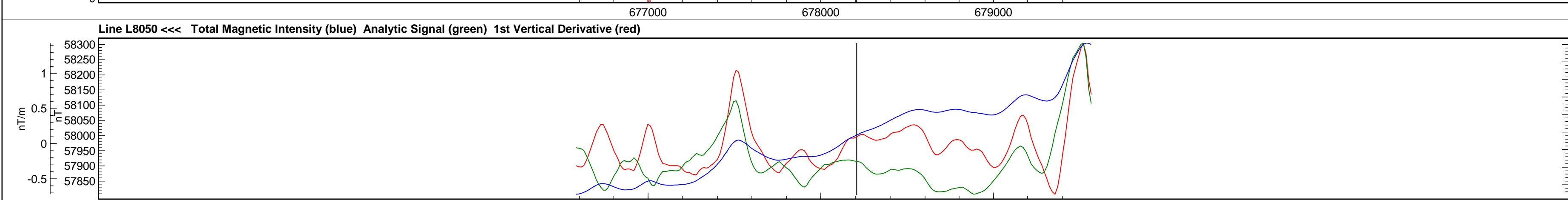
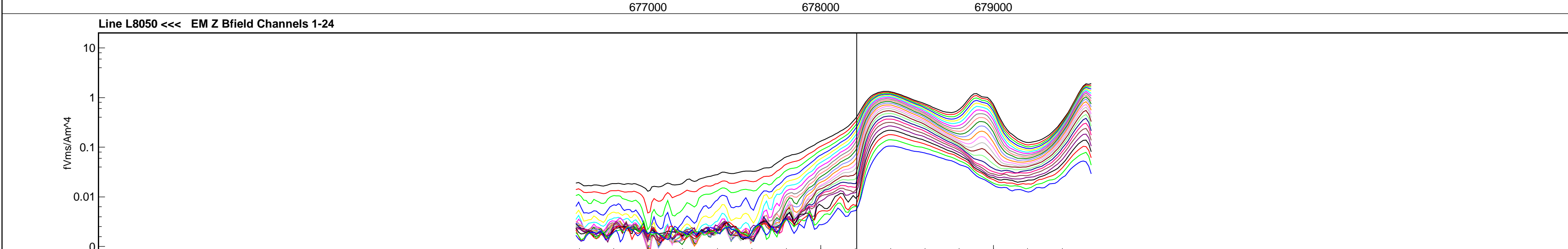
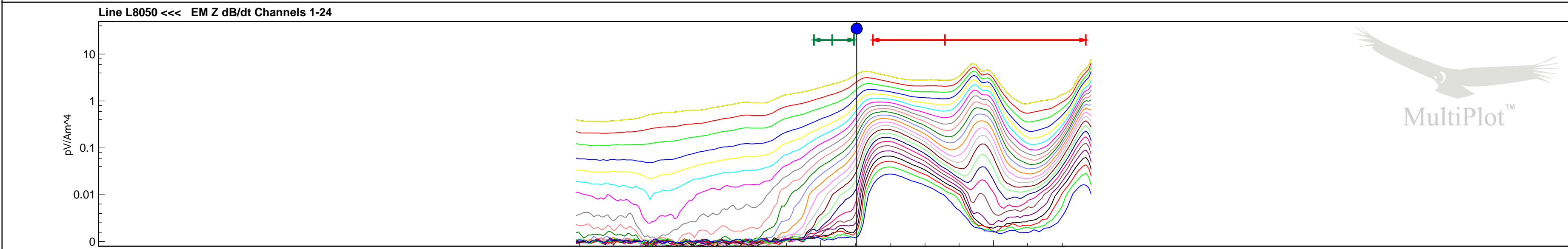
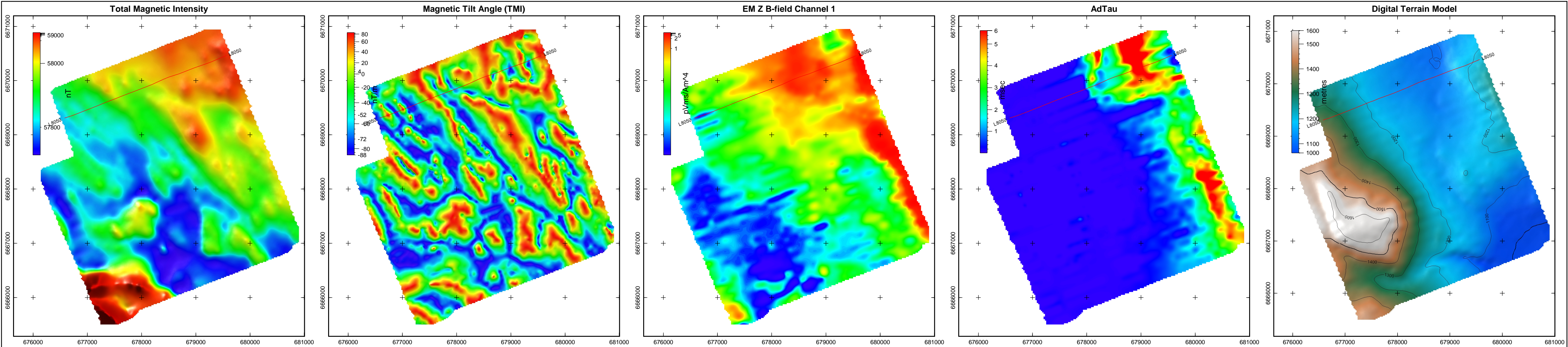


Tarsis Capital Corp.
Cabin Lake Property
Yukon Territory
VTEM 30 Hz Survey

Flown: September 2007
Processed: January 2009



Condor Consulting Inc.
Lakewood, Colorado



Line L8050

Legend

Single Peak Conductor

Double Peak Conductor

Wide Zone Strong

Wide Zone Medium

Wide Zone Weak

NOTE:

AdTau outcomes used in this MultiPlot were calculated from the Z Bfield data with 0.01 pVms/Am^4 as the cutoff.

EM Z Component Channel Times (µs)

1

120

2

141

3

167

4

198

5

234

6

281

7

339

8

406

9

484

10

573

11

682

12

818

13

974

14

1151

15

1370

16

1641

17

1953

18

2307

19

2745

20

3286

21

3911

22

4620

23

5495

24

6578

Scale 1 : 20000

0m

400m

800m

1200m

WGS84 UTM8N

Tarsis Capital Corp.

Cabin Lake Property

Yukon Territory

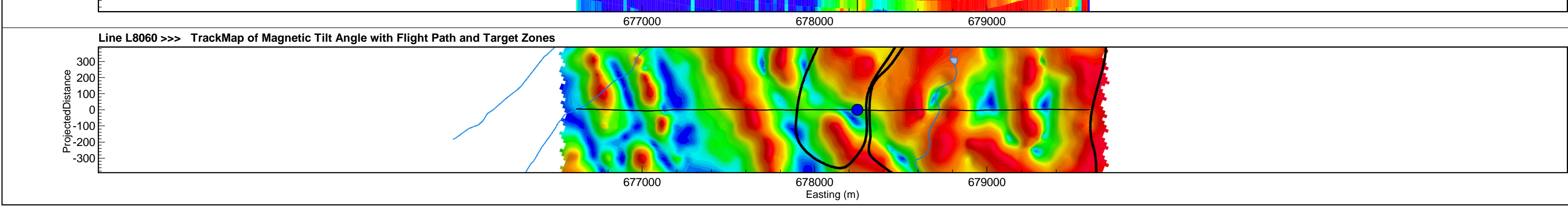
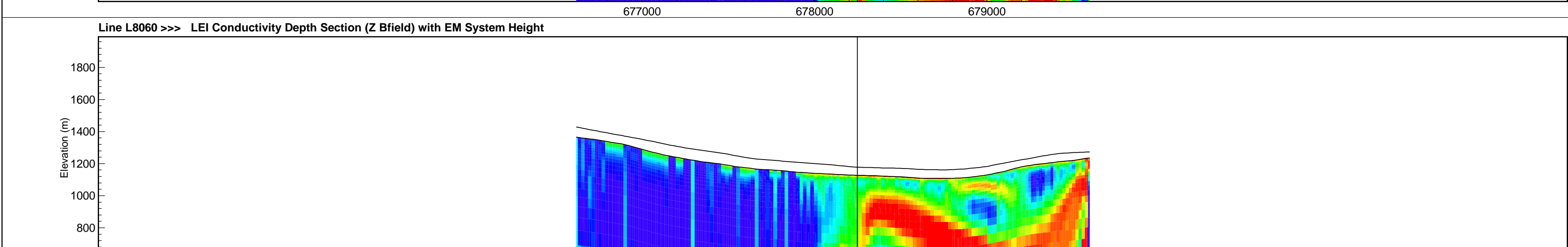
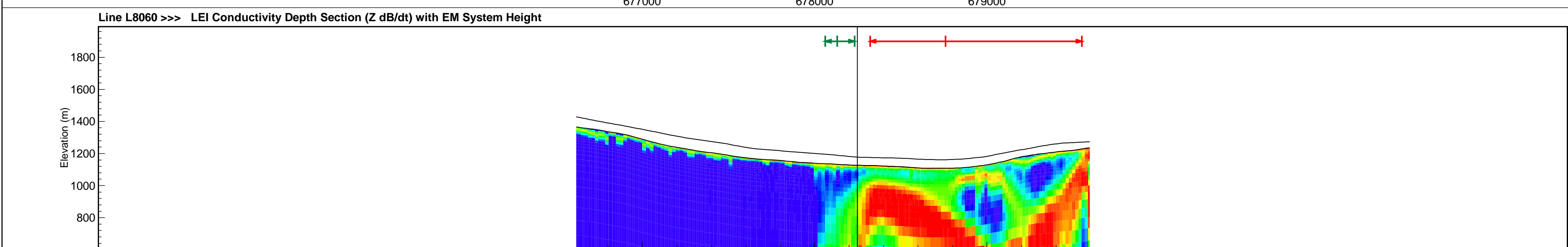
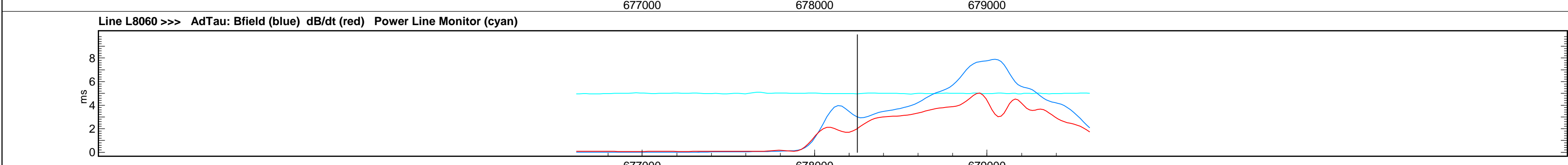
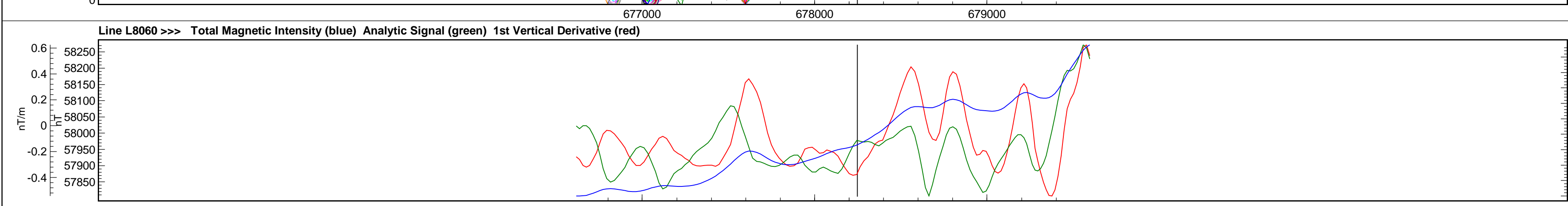
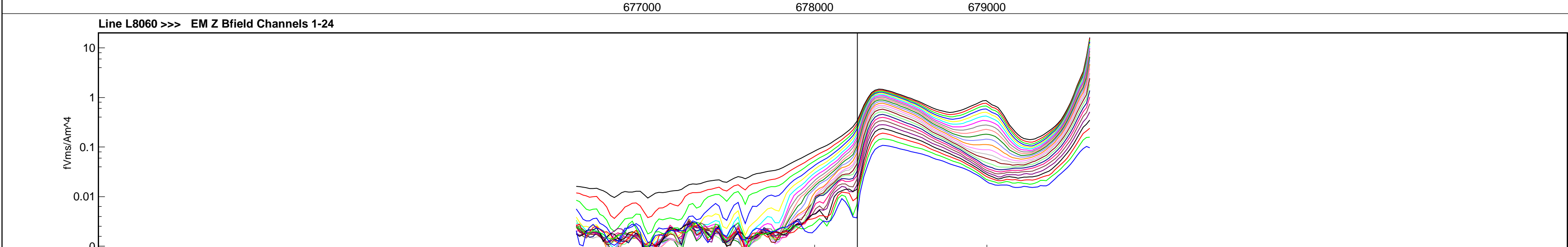
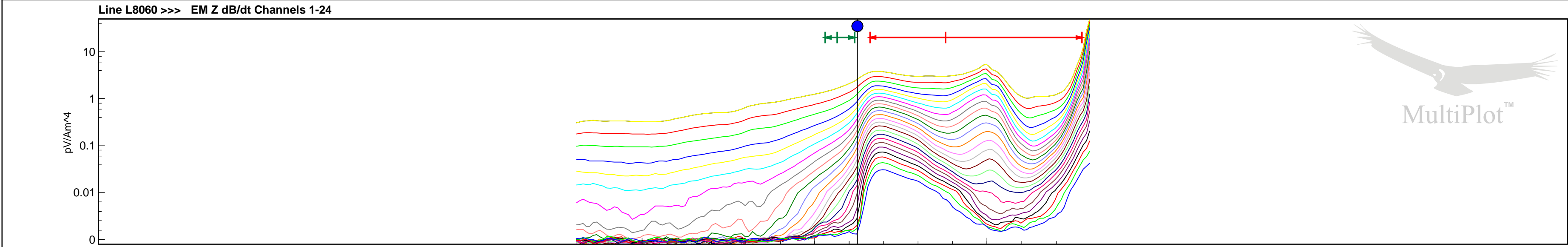
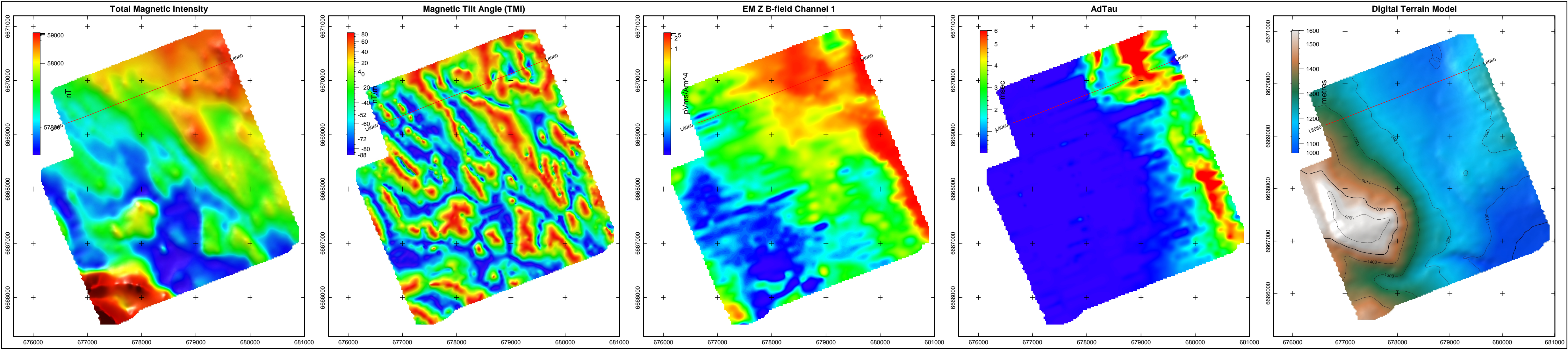
VTEM 30 Hz Survey

Flown: September 2007

Processed: January 2009

Condor Consulting Inc.

Lakewood, Colorado



Line L8060

Legend

Single Peak Conductor

Double Peak Conductor

Wide Zone Strong

Wide Zone Medium

Wide Zone Weak

NOTE:

AdTau outcomes used in this MultiPlot were calculated from the Z Bfield data with 0.01 pVms/Am^4 as the cutoff.

EM Z Component Channel Times (µs)

1 120

2 141

3 167

4 198

5 234

6 281

7 339

8 406

9 484

10 573

11 682

12 818

13 974

14 1151

15 1370

16 1641

17 1953

18 2307

19 2745

20 3286

21 3911

22 4620

23 5495

24 6578

Scale 1 : 20000

0m400m800m1200m

WGS84 UTM8N

Tarsis Capital Corp.

Cabin Lake Property

Yukon Territory

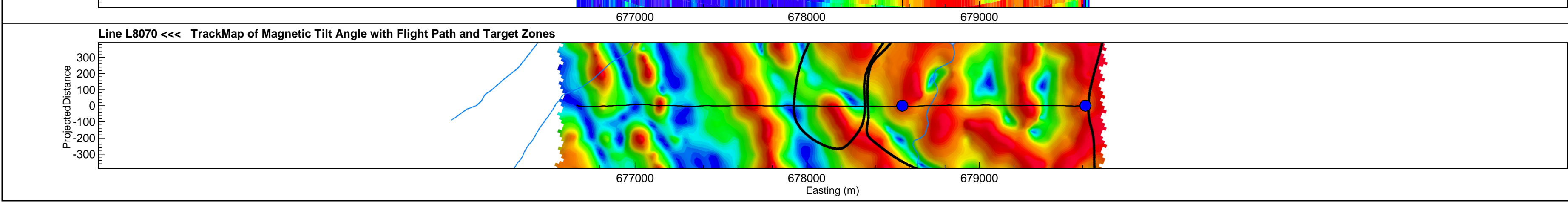
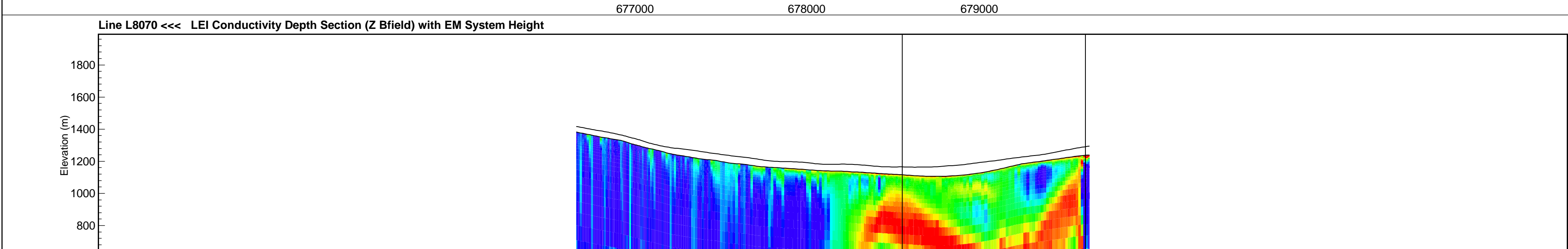
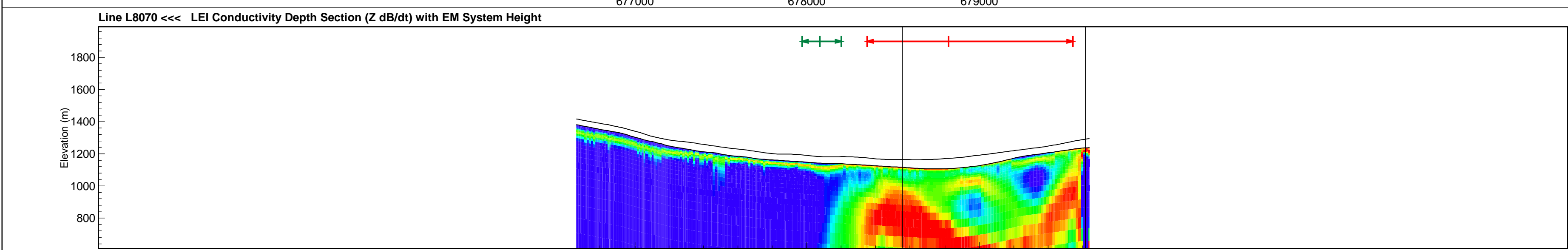
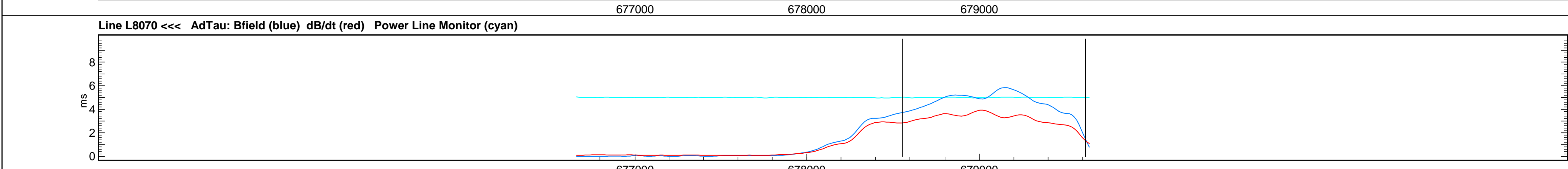
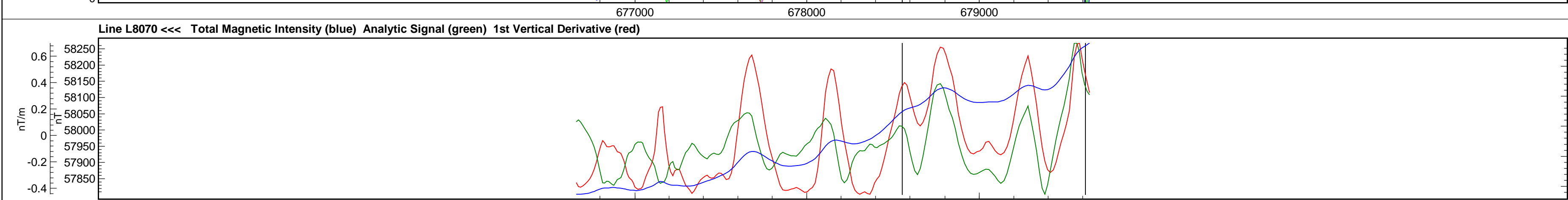
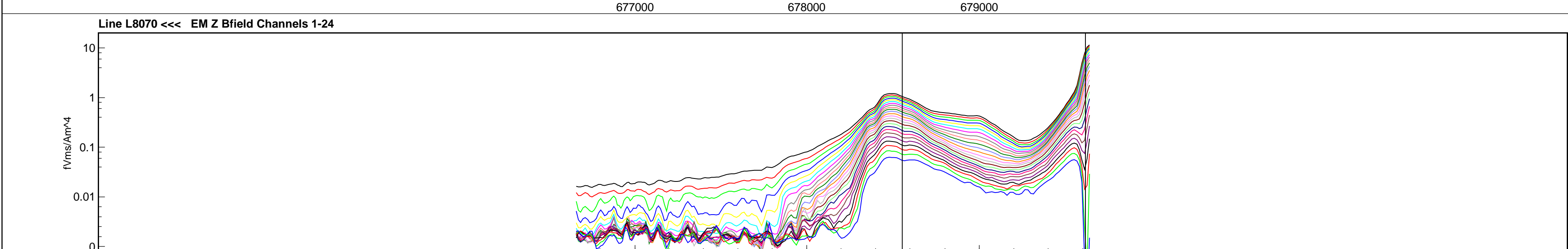
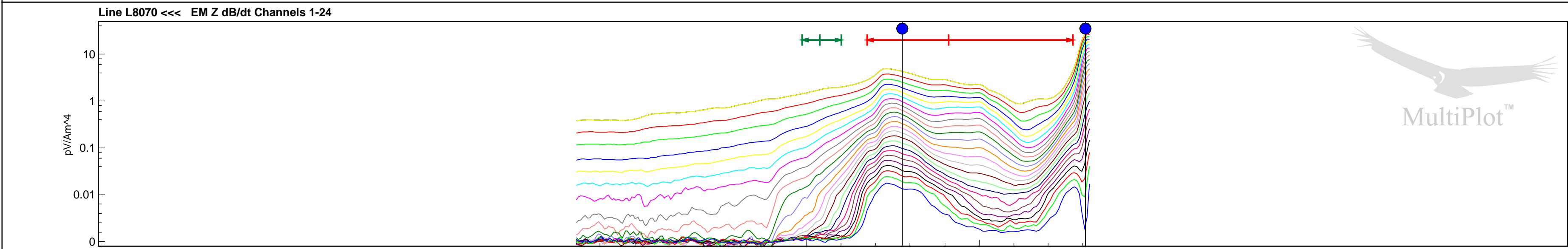
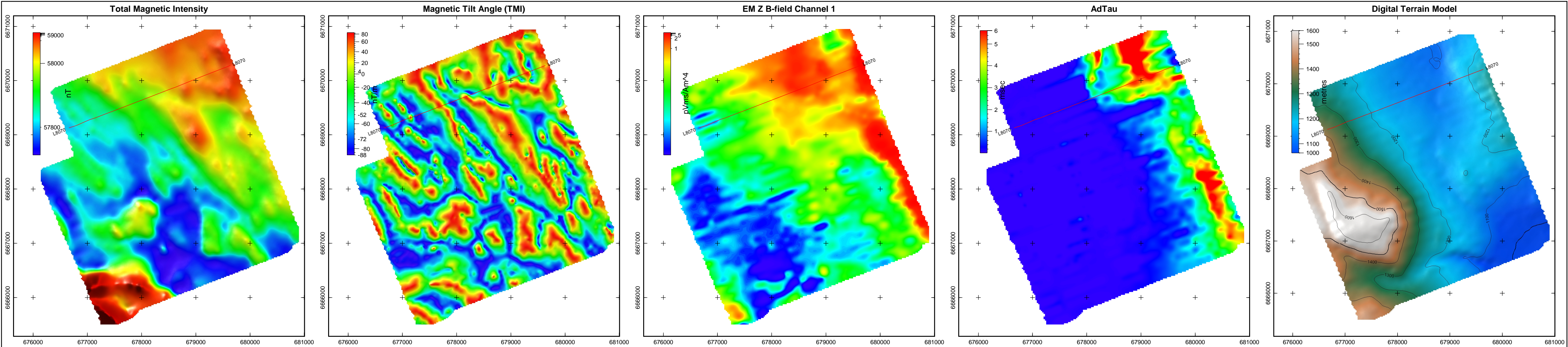
VTEM 30 Hz Survey

Flown: September 2007

Processed: January 2009

Condor Consulting Inc.

Lakewood, Colorado



Line L8070

Legend

Single Peak Conductor

Double Peak Conductor

Wide Zone Strong

Wide Zone Medium

Wide Zone Weak

NOTE:

AdTau outcomes used in this MultiPlot were calculated from the Z Bfield data with 0.01 pVms/Am^4 as the cutoff.

EM Z Component

Channel Times (μs)

1 120

2 141

3 167

4 198

5 234

6 281

7 339

8 406

9 484

10 573

11 682

12 818

13 974

14 1151

15 1370

16 1641

17 1953

18 2307

19 2745

20 3286

21 3911

22 4620

23 5495

24 6578

Scale 1 : 20000

0m 400m 800m 1200m

WGS84 UTM8N

Tarsis Capital Corp.

Cabin Lake Property

Yukon Territory

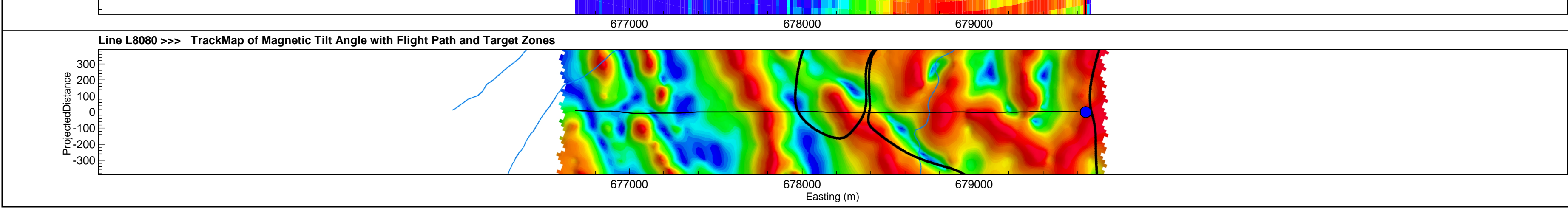
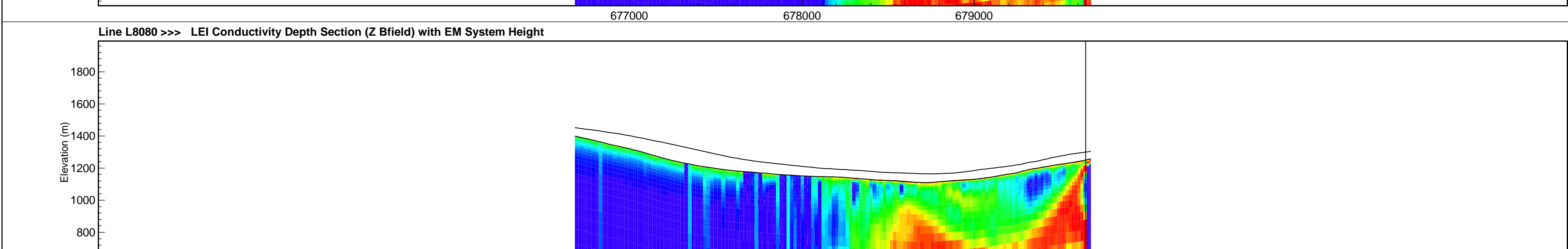
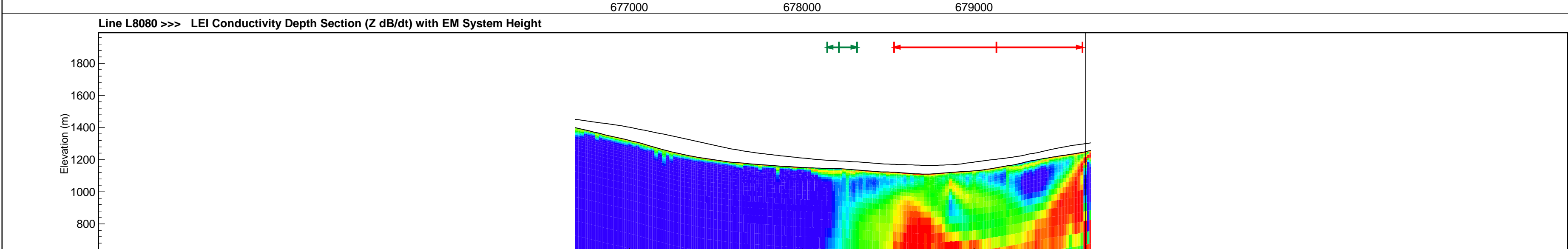
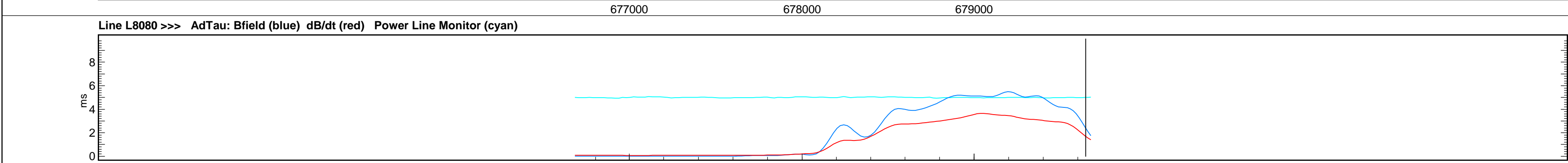
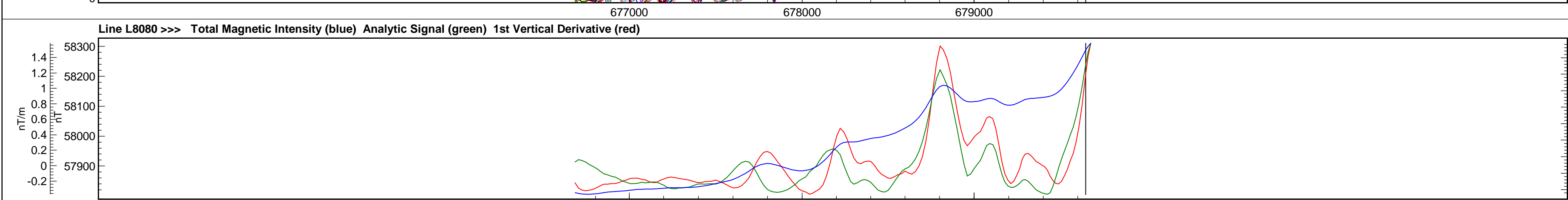
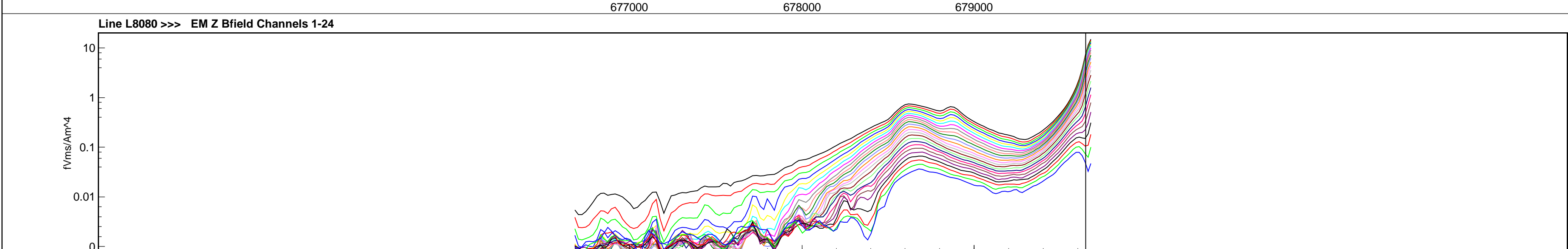
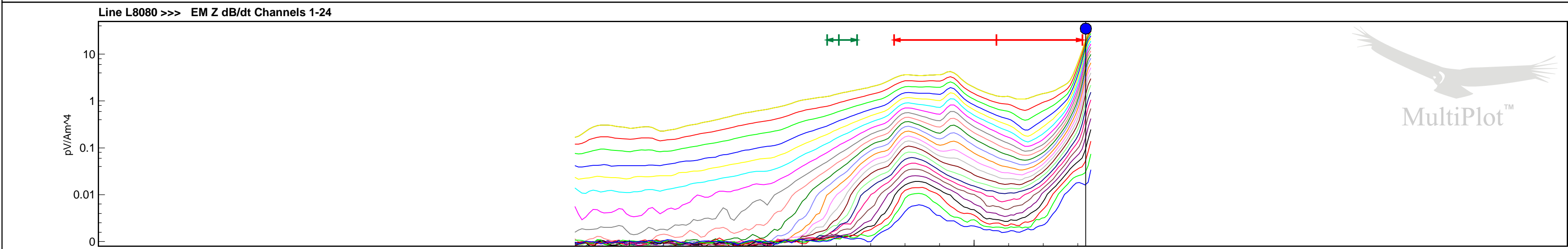
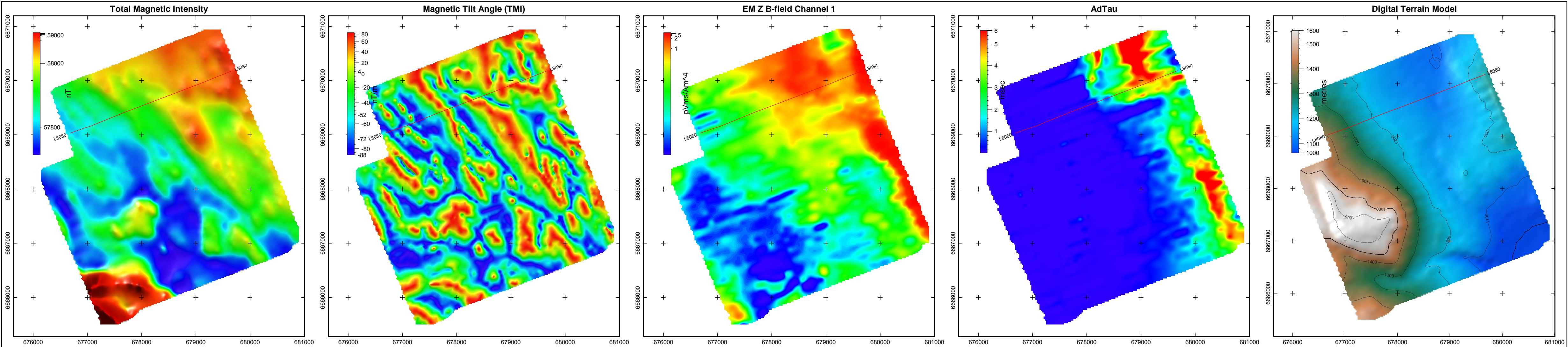
VTEM 30 Hz Survey

Flown: September 2007

Processed: January 2009

Condor Consulting Inc.

Lakewood, Colorado



Line L8080

Legend

- Single Peak Conductor
- Double Peak Conductor
- Wide Zone Strong
- Wide Zone Medium
- Wide Zone Weak

NOTE:
AdTau outcomes used in this MultiPlot were calculated from the Z Bfield data with 0.01 pVms/Am^4 as the cutoff.

EM Z Component	
Channel Times (μs)	
1	120
2	141
3	167
4	198
5	234
6	281
7	339
8	406
9	484
10	573
11	682
12	818
13	974
14	1151
15	1370
16	1641
17	1953
18	2307
19	2745
20	3286
21	3911
22	4620
23	5495
24	6578

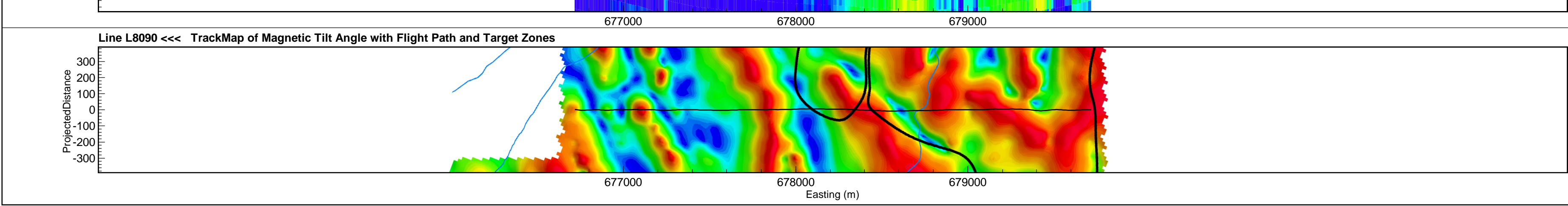
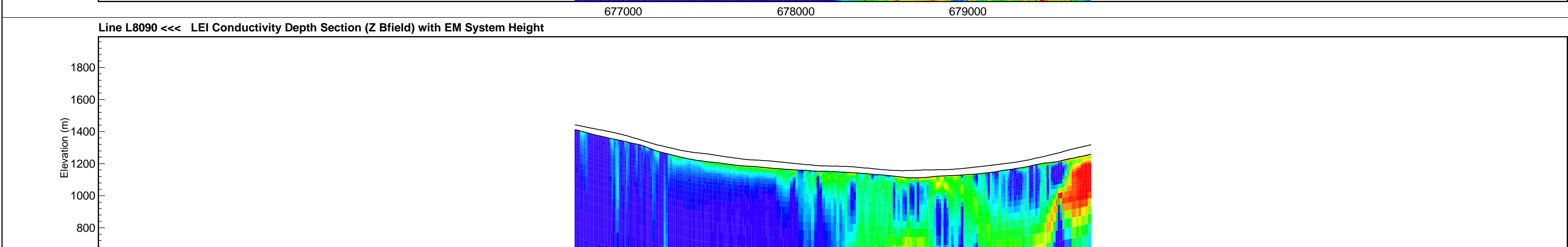
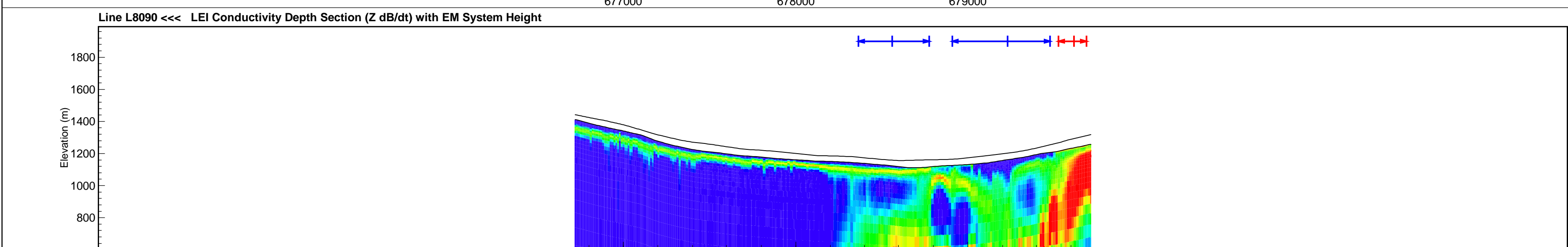
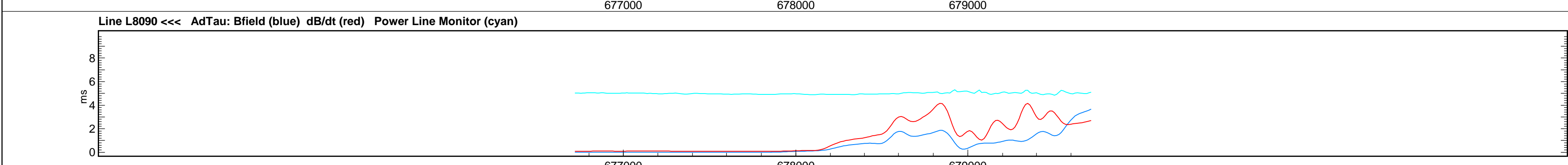
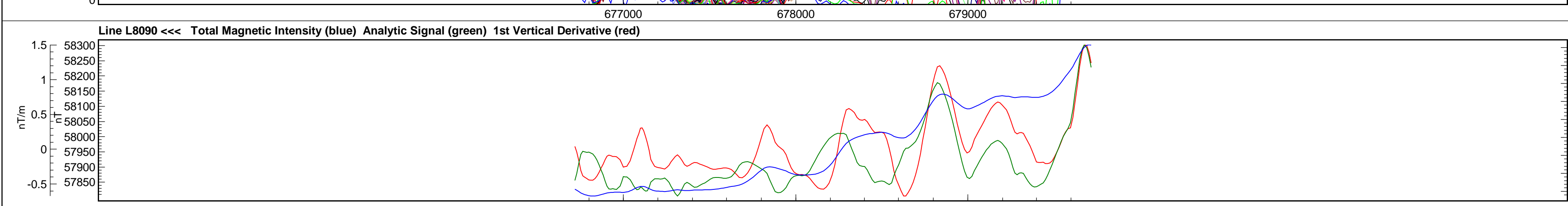
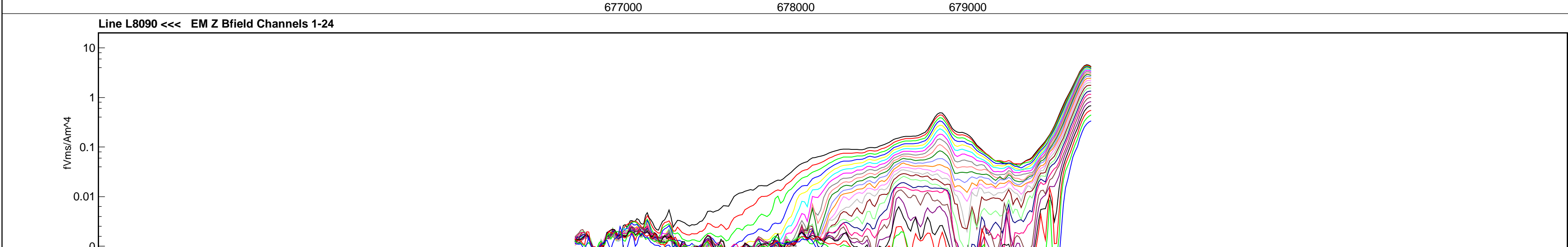
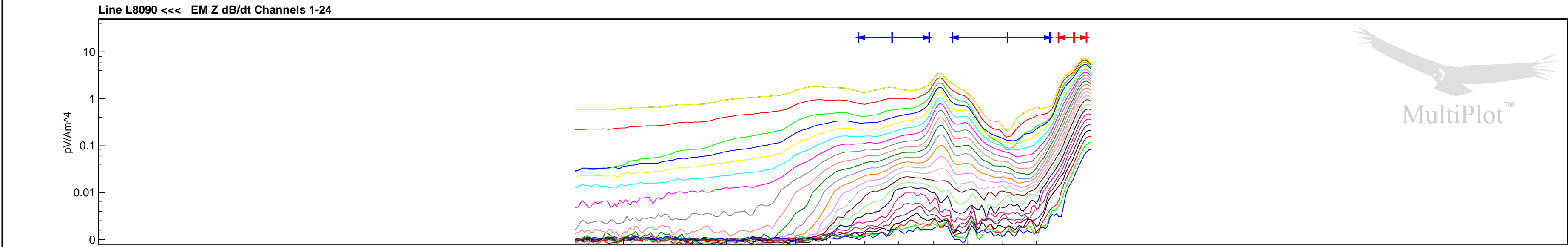
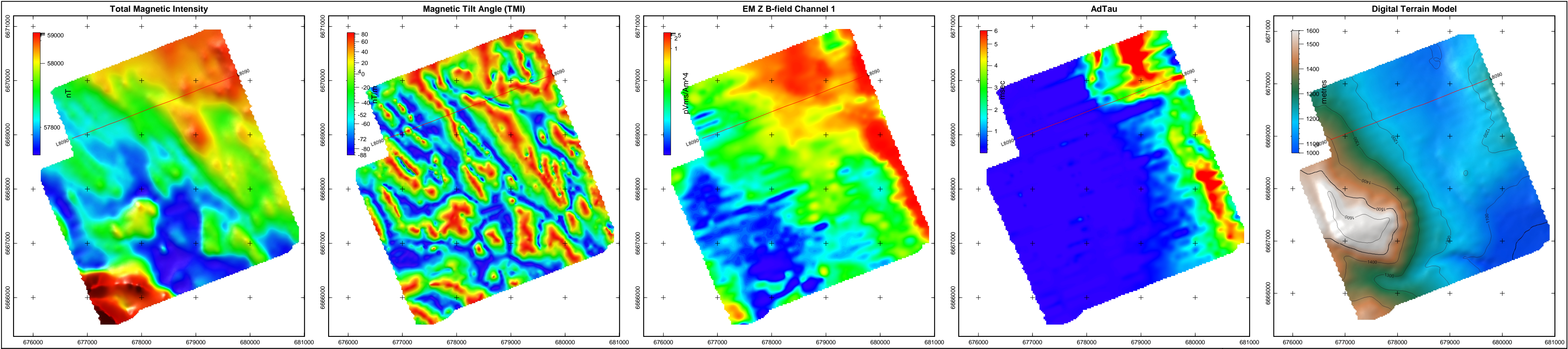
Scale 1 : 20000
0m 400m 800m 1200m
WGS84 UTM8N

Tarsis Capital Corp.
Cabin Lake Property
Yukon Territory
VTEM 30 Hz Survey

Flown: September 2007
Processed: January 2009



Condor Consulting Inc.
Lakewood, Colorado



Line L8090

Legend

Single Peak Conductor

Double Peak Conductor

Wide Zone Strong

Wide Zone Medium

Wide Zone Weak

NOTE:

AdTau outcomes used in this MultiPlot were calculated from the Z Bfield data with 0.01 pVms/Am^4 as the cutoff.

EM Z Component

Channel Times (µs)

1 120

2 141

3 167

4 198

5 234

6 281

7 339

8 406

9 484

10 573

11 682

12 818

13 974

14 1151

15 1370

16 1641

17 1953

18 2307

19 2745

20 3286

21 3911

22 4620

23 5495

24 6578

Scale 1 : 20000

0m

400m

800m

1200m

WGS84 UTM8N

Tarsis Capital Corp.

Cabin Lake Property

Yukon Territory

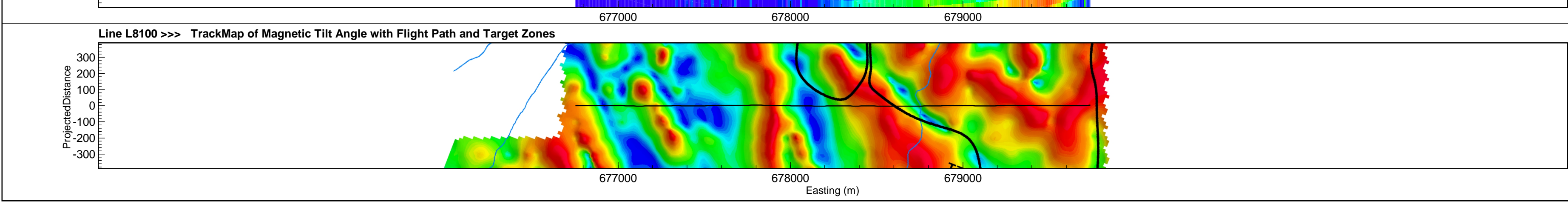
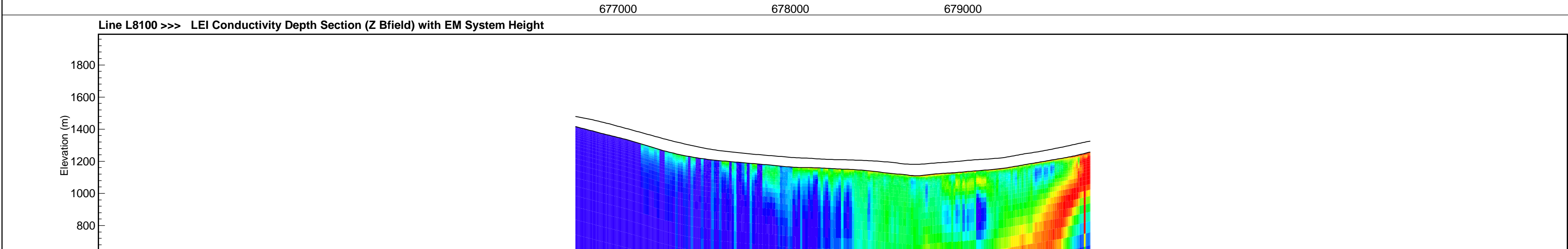
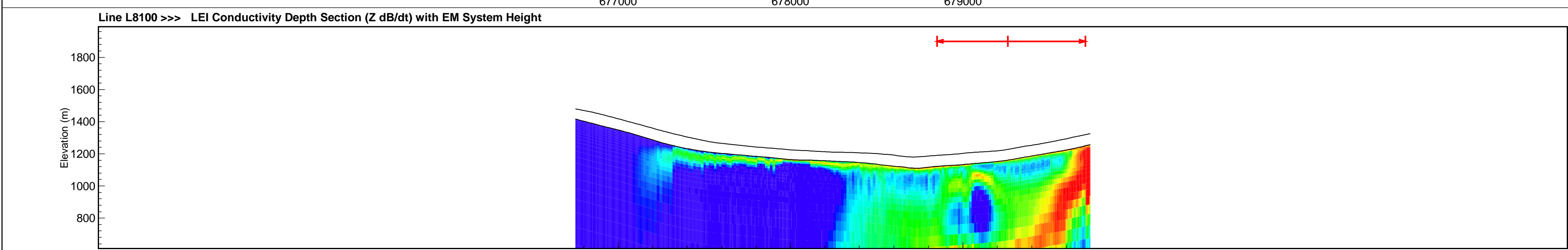
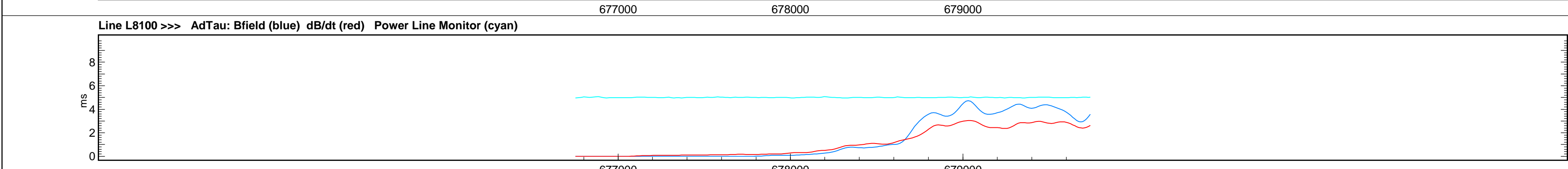
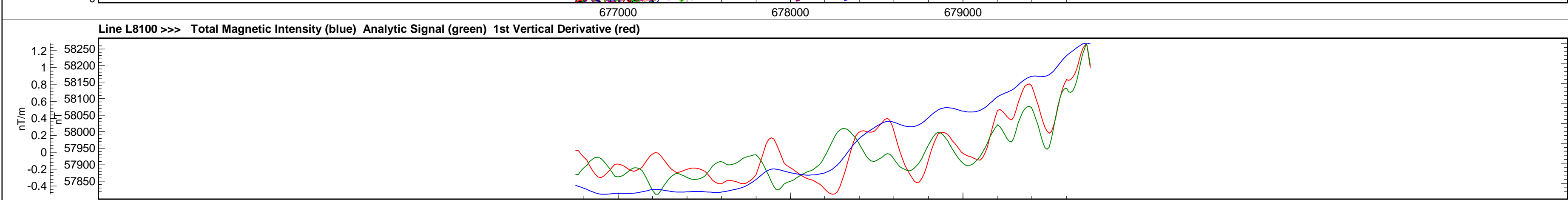
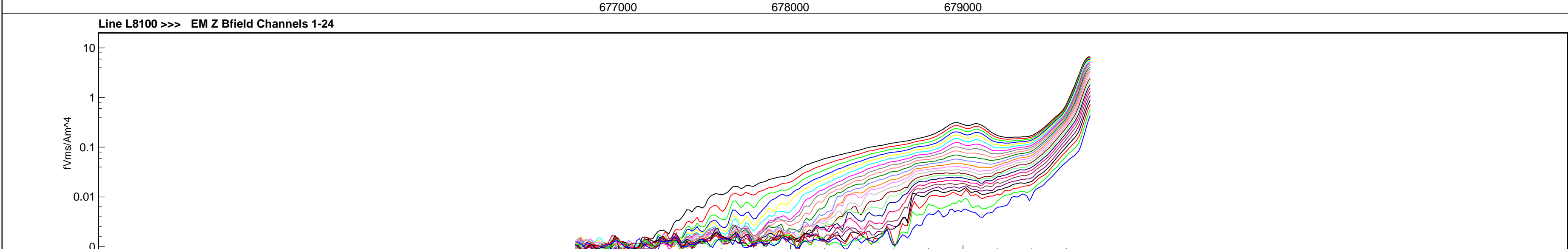
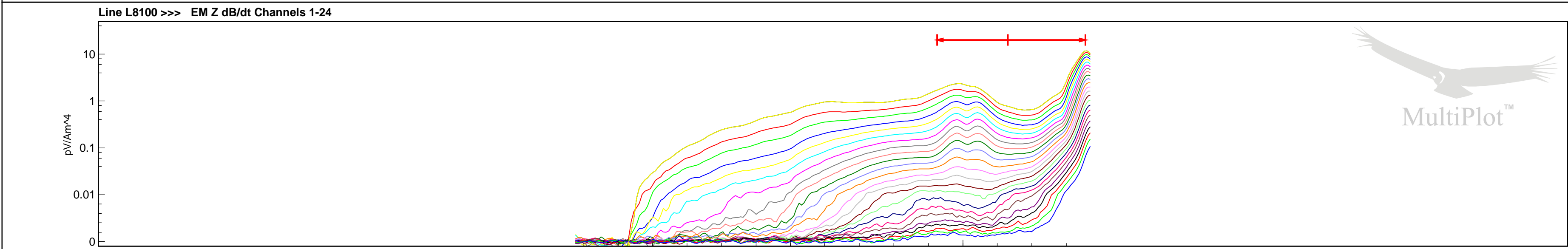
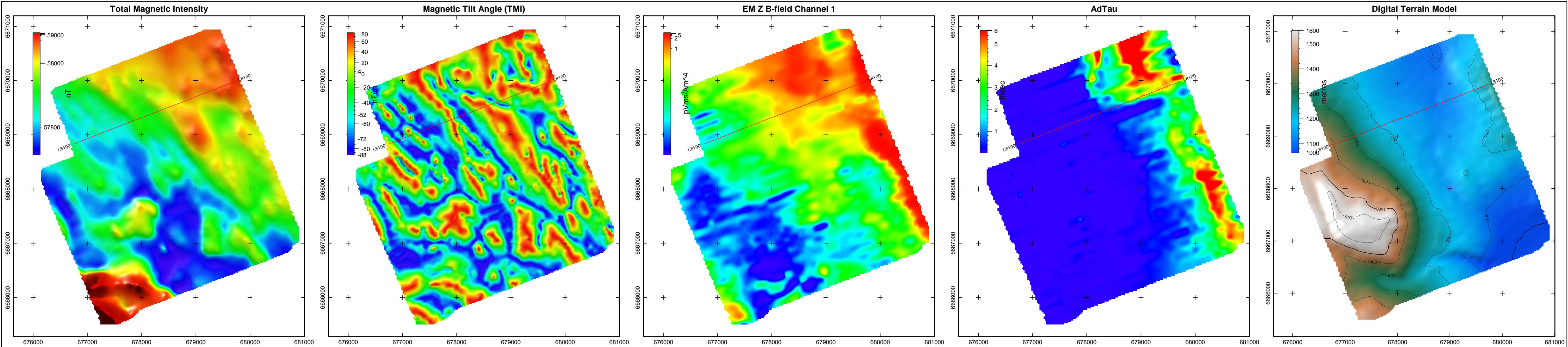
VTEM 30 Hz Survey

Flown: September 2007

Processed: January 2009

Condor Consulting Inc.

Lakewood, Colorado



Line L8100

Legend

Single Peak Conductor

Double Peak Conductor

Wide Zone Strong

Wide Zone Medium

Wide Zone Weak

NOTE:

AdTau outcomes used in this MultiPlot were calculated from the Z Bfield data with 0.01 pVs/Am^4 as the cutoff.

EM Z Component

Channel Times (µs)

1

120

2

141

3

167

4

198

5

234

6

281

7

339

8

406

9

484

10

573

11

682

12

818

13

974

14

1151

15

1370

16

1641

17

1953

18

2307

19

2745

20

3286

21

3911

22

4620

23

5495

24

6578

Scale 1 : 20000

0m

400m

800m

1200m

WGS84 UTM8N

Tarsis Capital Corp.

Cabin Lake Property

Yukon Territory

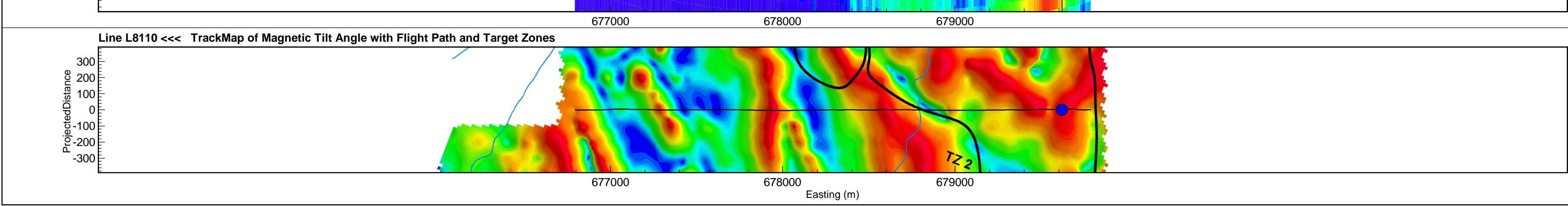
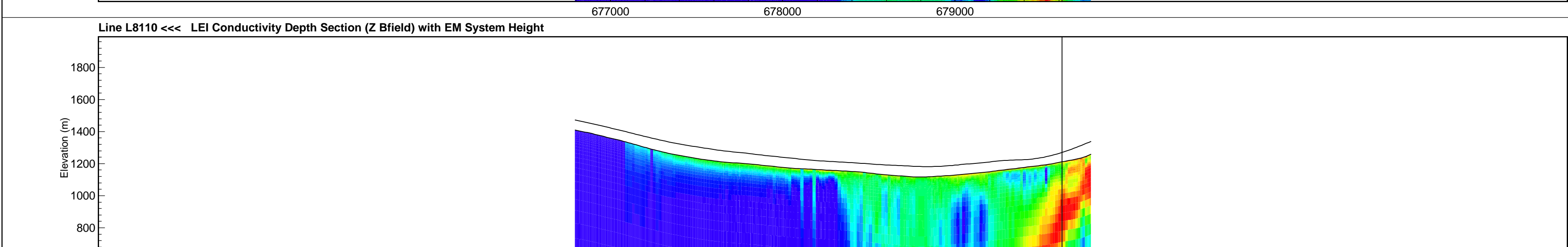
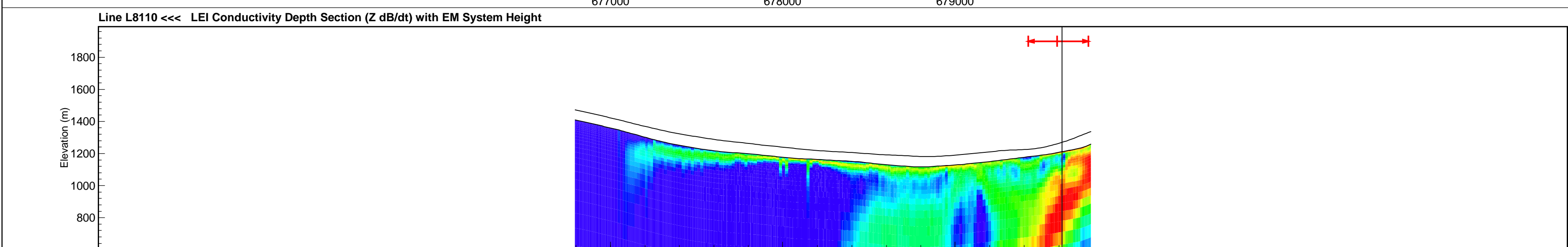
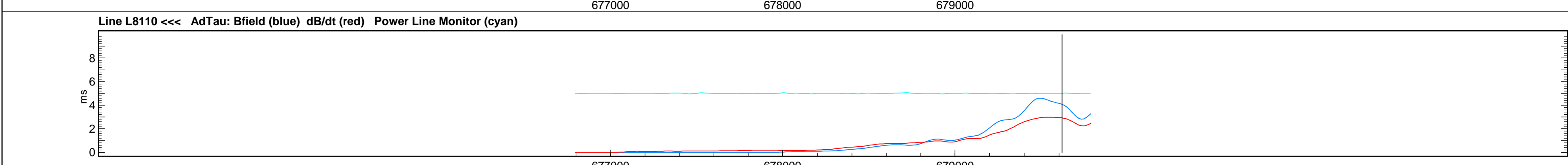
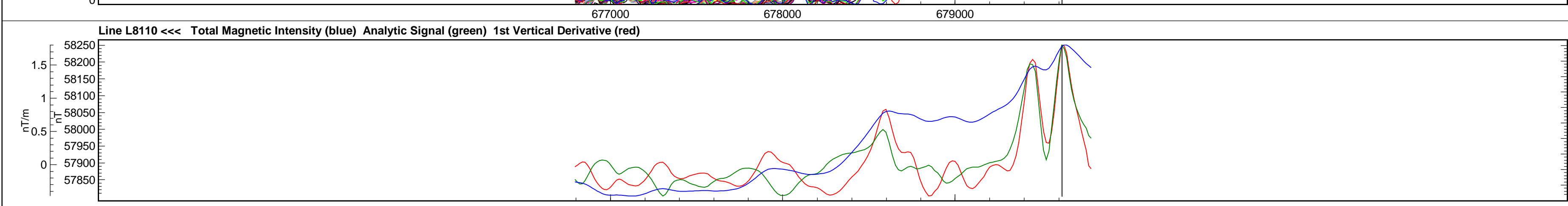
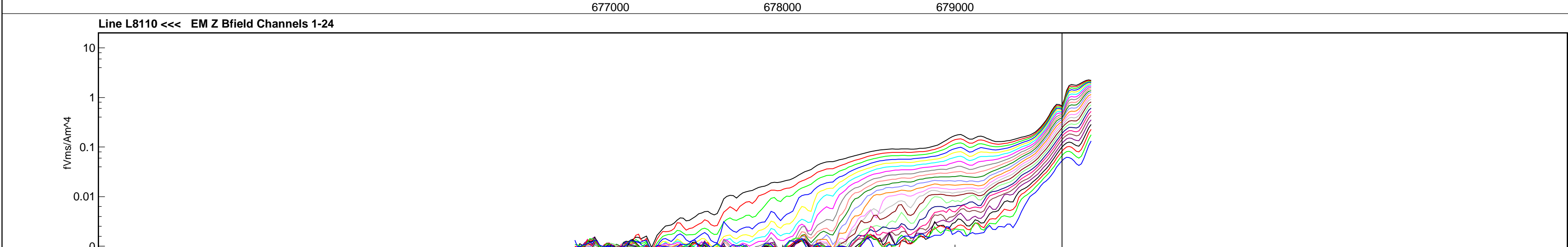
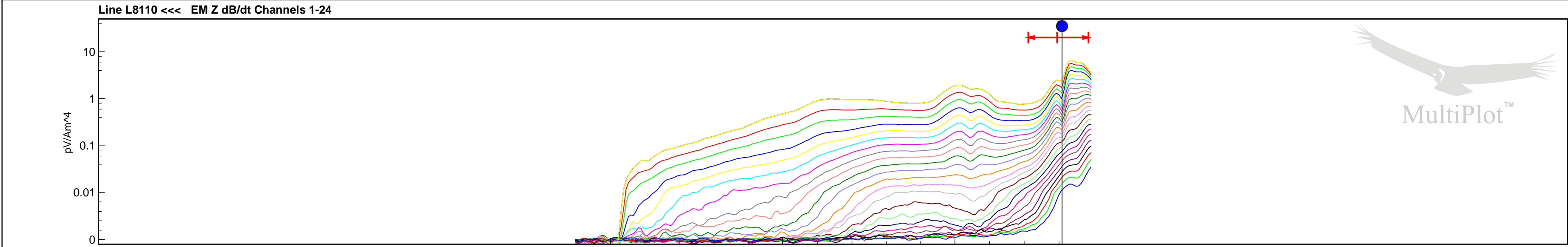
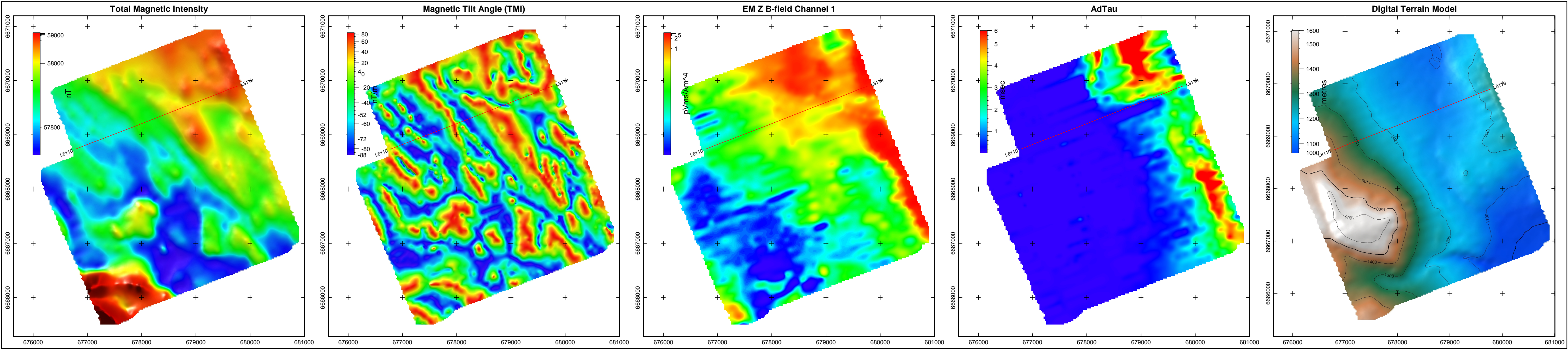
VTEM 30 Hz Survey

Flown: September 2007

Processed: January 2009

Condor Consulting Inc.

Lakewood, Colorado



Line L8110

Legend

Single Peak Conductor

Double Peak Conductor

Wide Zone Strong

Wide Zone Medium

Wide Zone Weak

NOTE:

AdTau outcomes used in this MultiPlot were calculated from the Z Bfield data with 0.01 pVs/Am^4 as the cutoff.

EM Z Component

Channel Times (µs)

1 120

2 141

3 167

4 198

5 234

6 281

7 339

8 406

9 484

10 573

11 682

12 818

13 974

14 1151

15 1370

16 1641

17 1953

18 2307

19 2745

20 3286

21 3911

22 4620

23 5495

24 6578

Scale 1 : 20000

0m

400m

800m

1200m

WGS84 UTM8N

Tarsis Capital Corp.

Cabin Lake Property

Yukon Territory

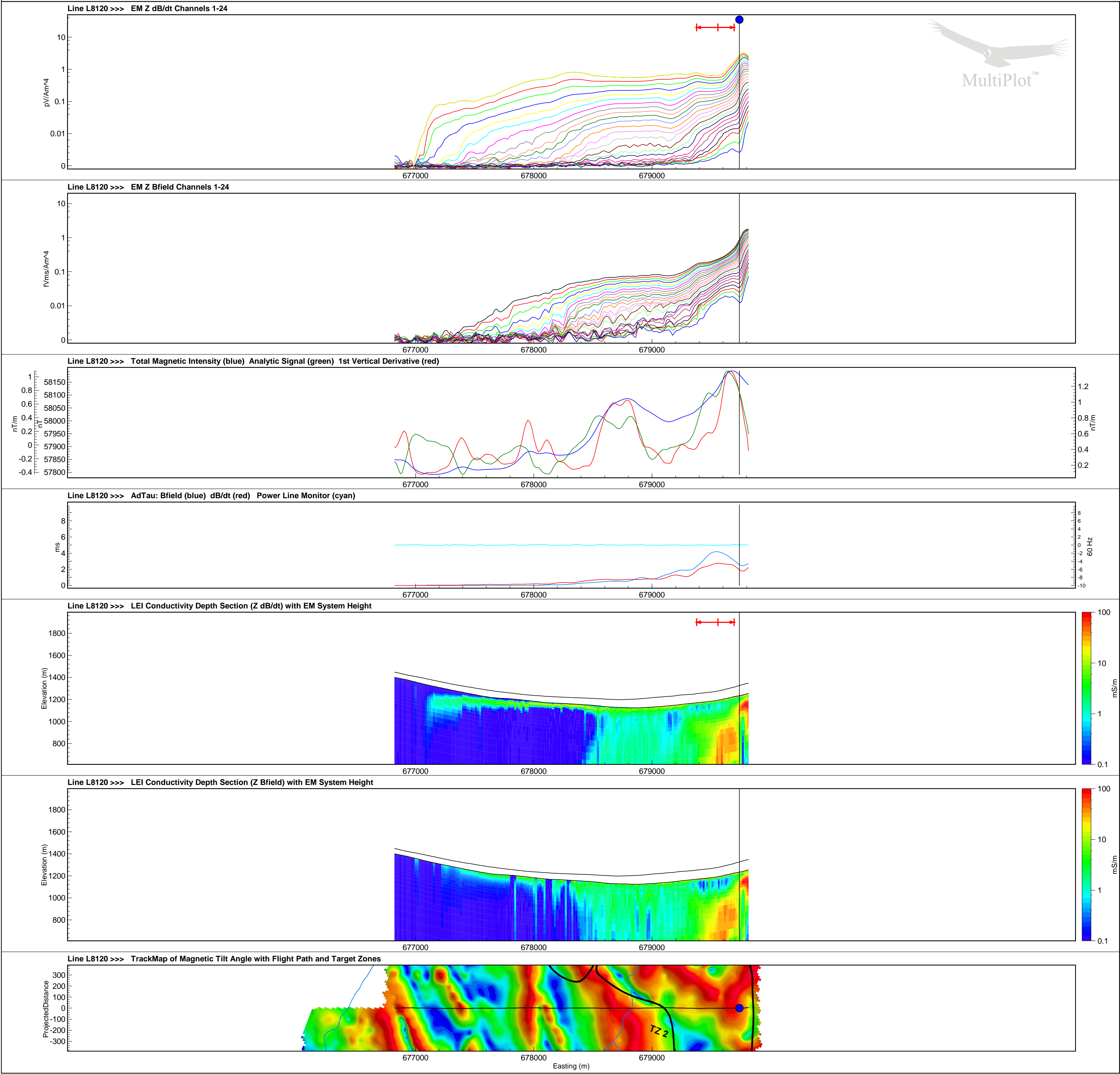
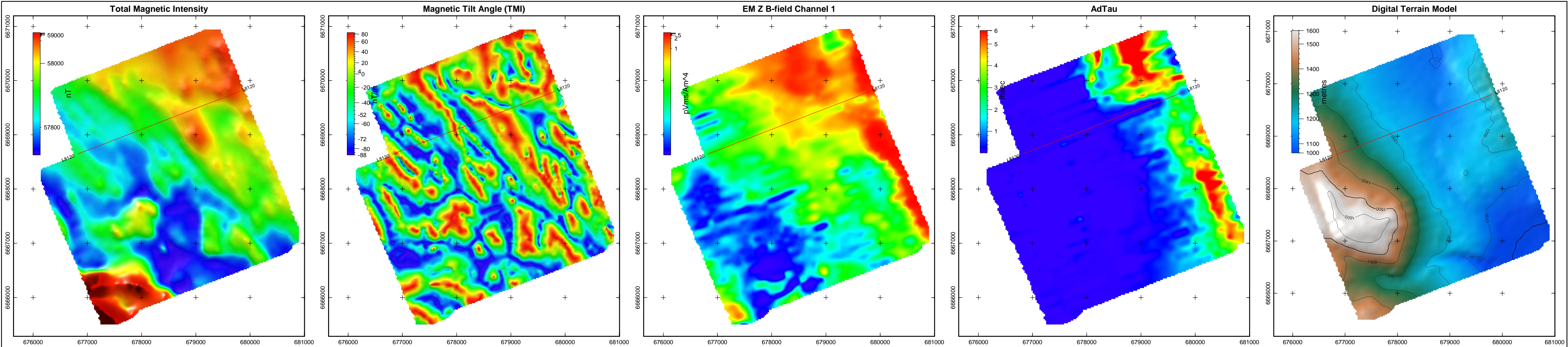
VTEM 30 Hz Survey

Flown: September 2007

Processed: January 2009

Condor Consulting Inc.

Lakewood, Colorado



Line L8120

Legend

- Single Peak Conductor
- Double Peak Conductor
- Wide Zone Strong
- Wide Zone Medium
- Wide Zone Weak

NOTE:
AdTau outcomes used in this MultiPlot were calculated from the Z Bfield data with 0.01 pVs/Am^4 as the cutoff.

EM Z Component	
Channel Times (μs)	
1	120
2	141
3	167
4	198
5	234
6	281
7	339
8	406
9	484
10	573
11	682
12	818
13	974
14	1151
15	1370
16	1641
17	1953
18	2307
19	2745
20	3286
21	3911
22	4620
23	5495
24	6578

Scale 1 : 20000

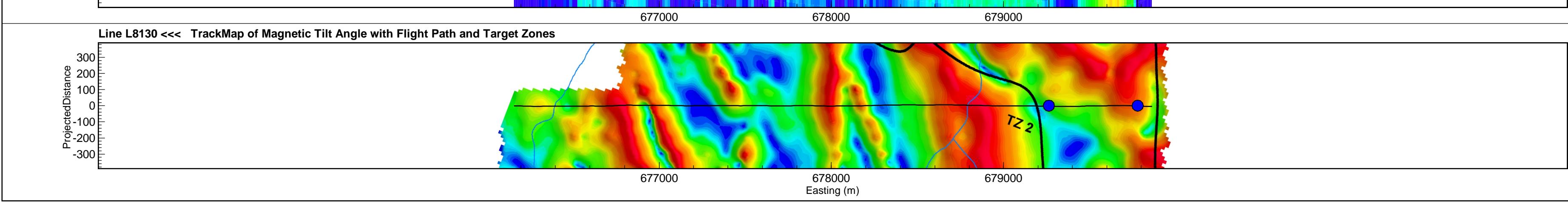
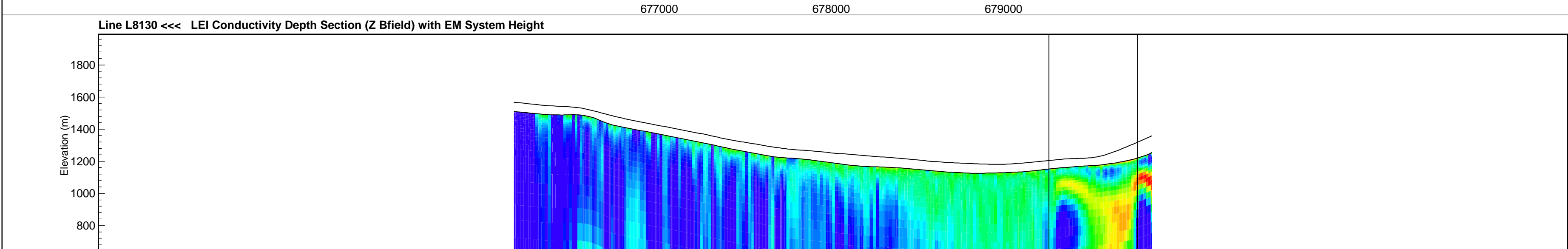
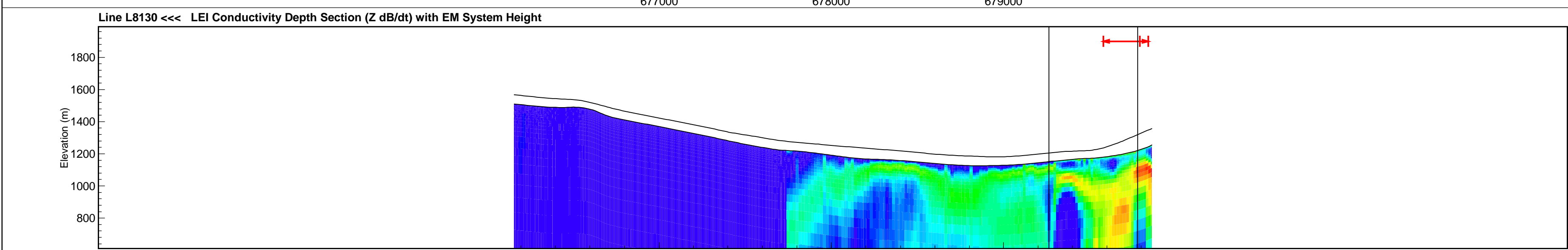
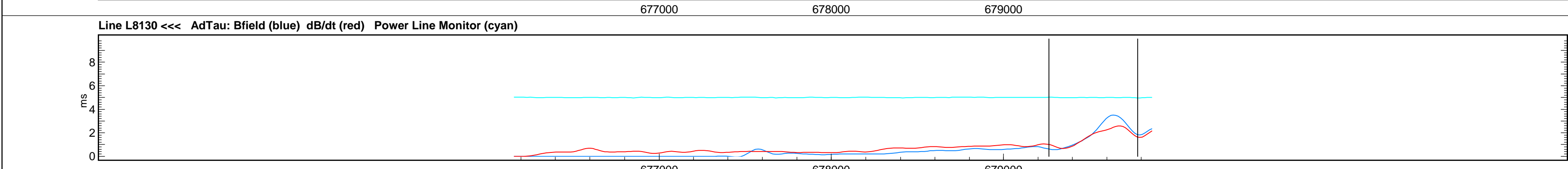
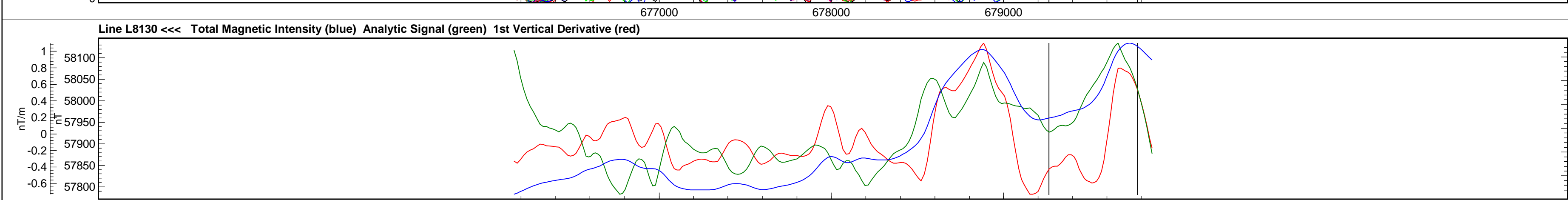
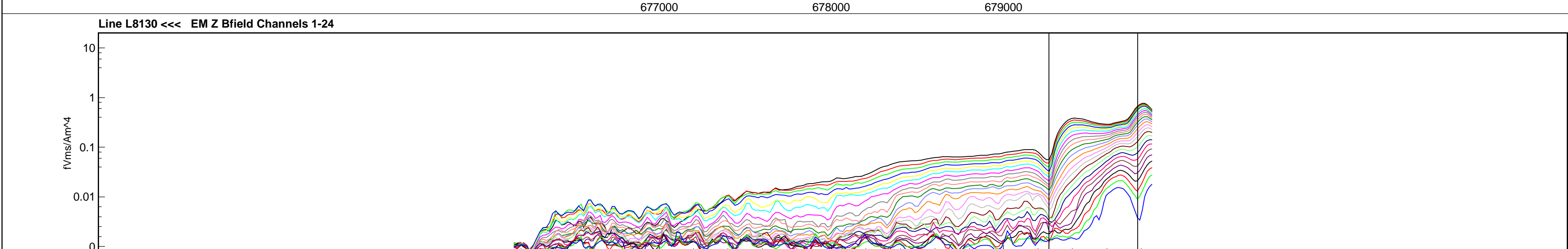
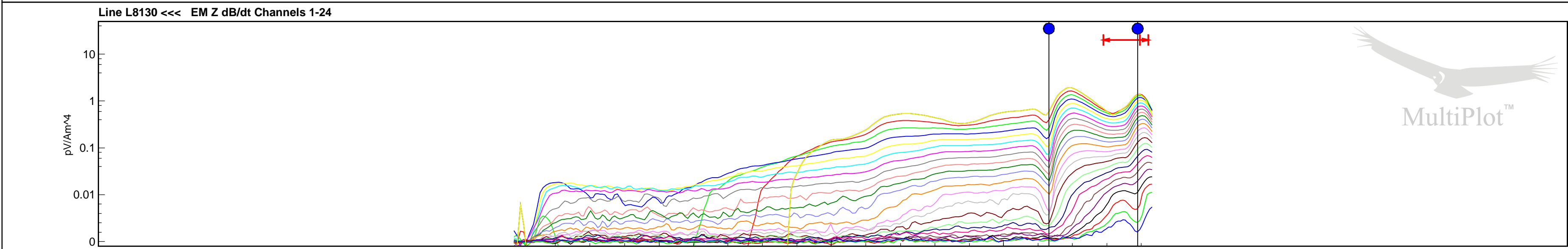
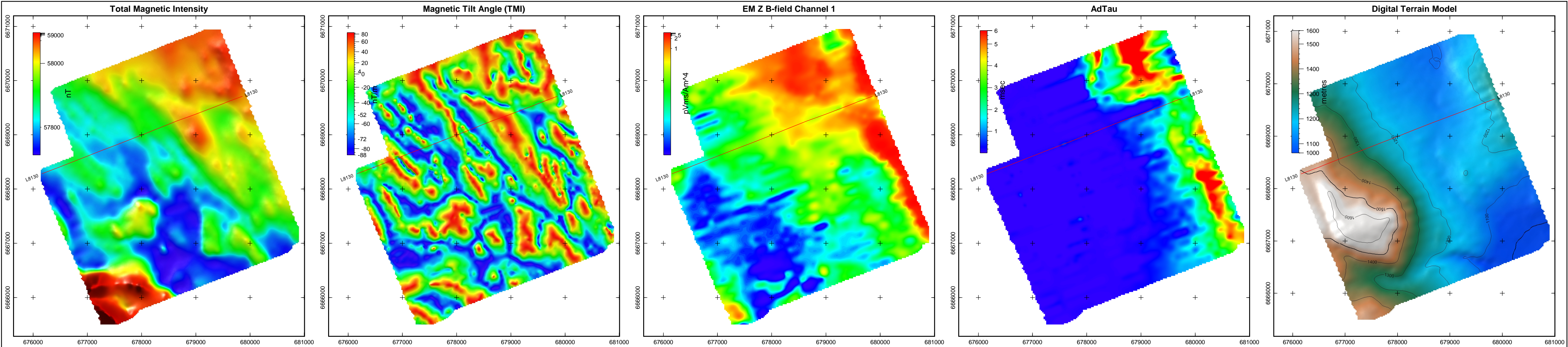


Tarsis Capital Corp.
Cabin Lake Property
Yukon Territory
VTEM 30 Hz Survey

Flown: September 2007
Processed: January 2009



Condor Consulting Inc.
Lakewood, Colorado



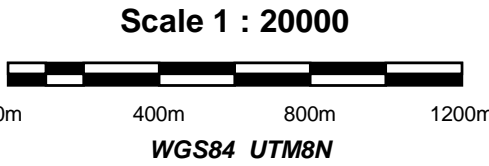
Line L8130

Legend

- Single Peak Conductor
- Double Peak Conductor
- Wide Zone Strong
- Wide Zone Medium
- Wide Zone Weak

NOTE:
AdTau outcomes used in this MultiPlot were calculated from the Z Bfield data with 0.01 pVms/Am^4 as the cutoff.

EM Z Component	
Channel	Times (µs)
1	120
2	141
3	167
4	198
5	234
6	281
7	339
8	406
9	484
10	573
11	682
12	818
13	974
14	1151
15	1370
16	1641
17	1953
18	2307
19	2745
20	3286
21	3911
22	4620
23	5495
24	6578

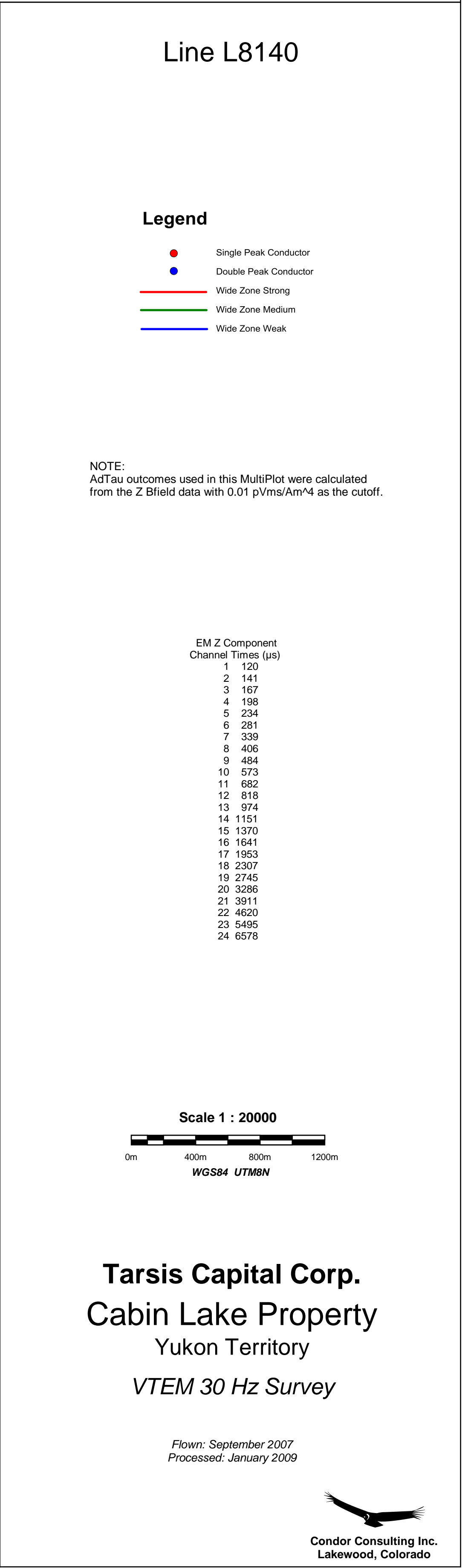
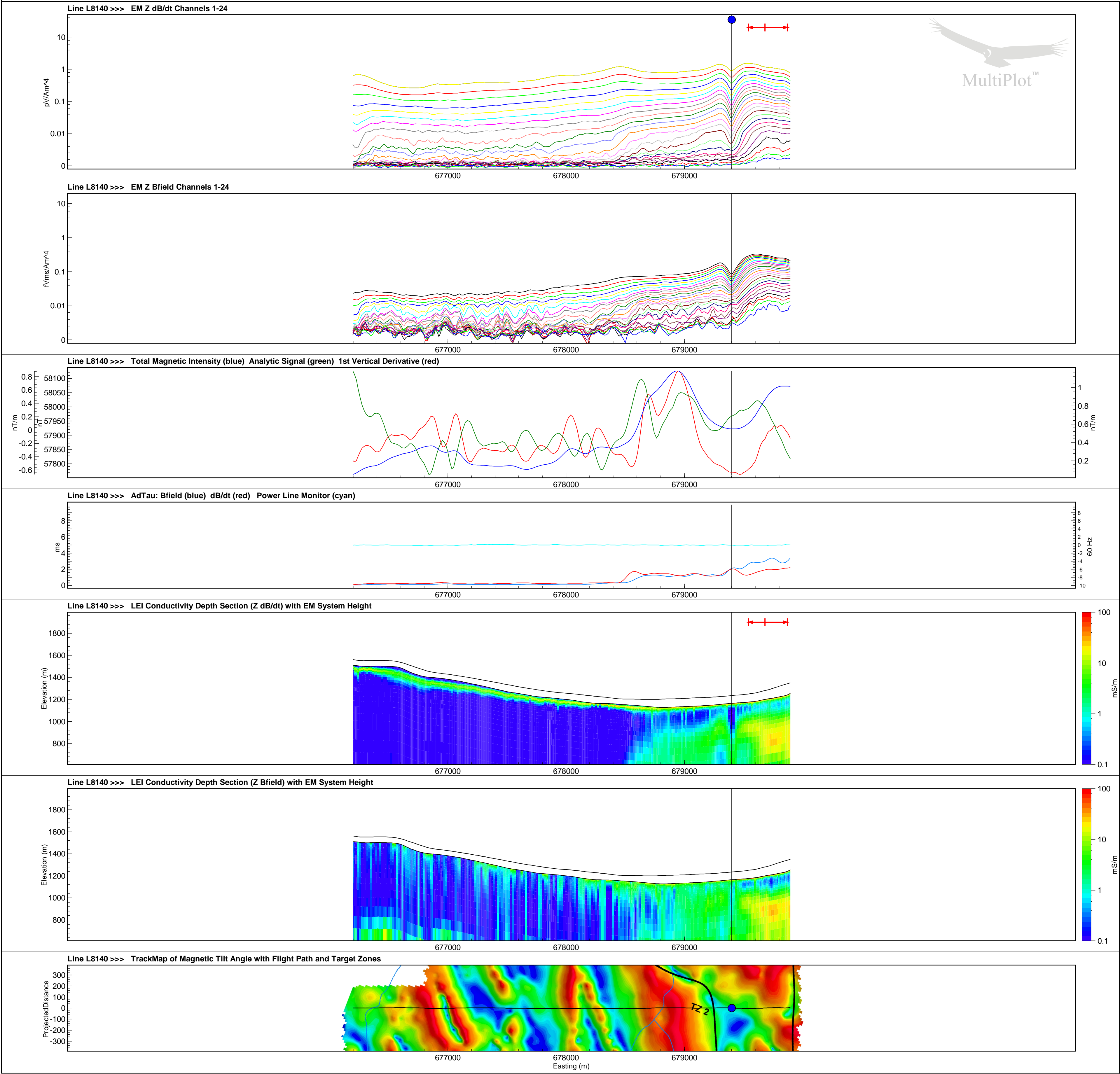
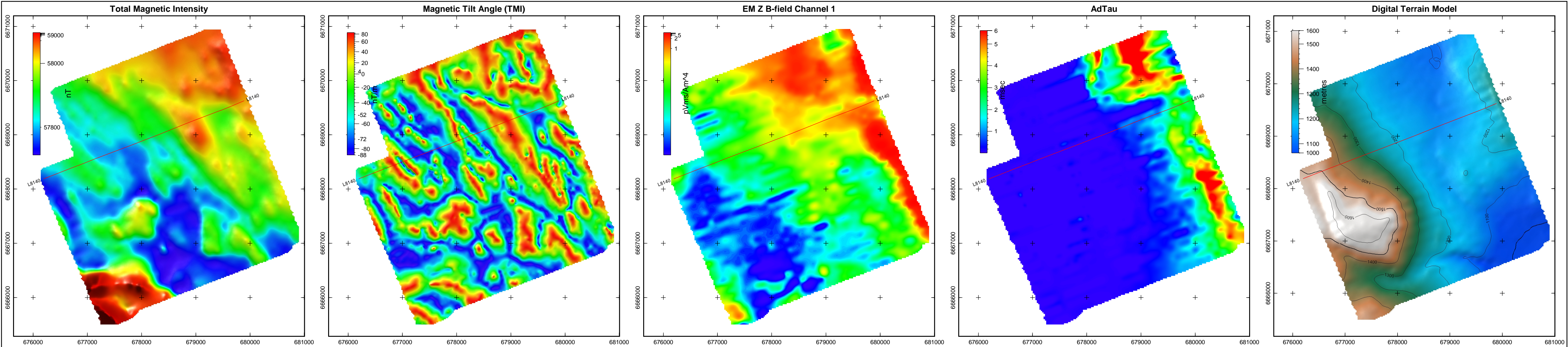


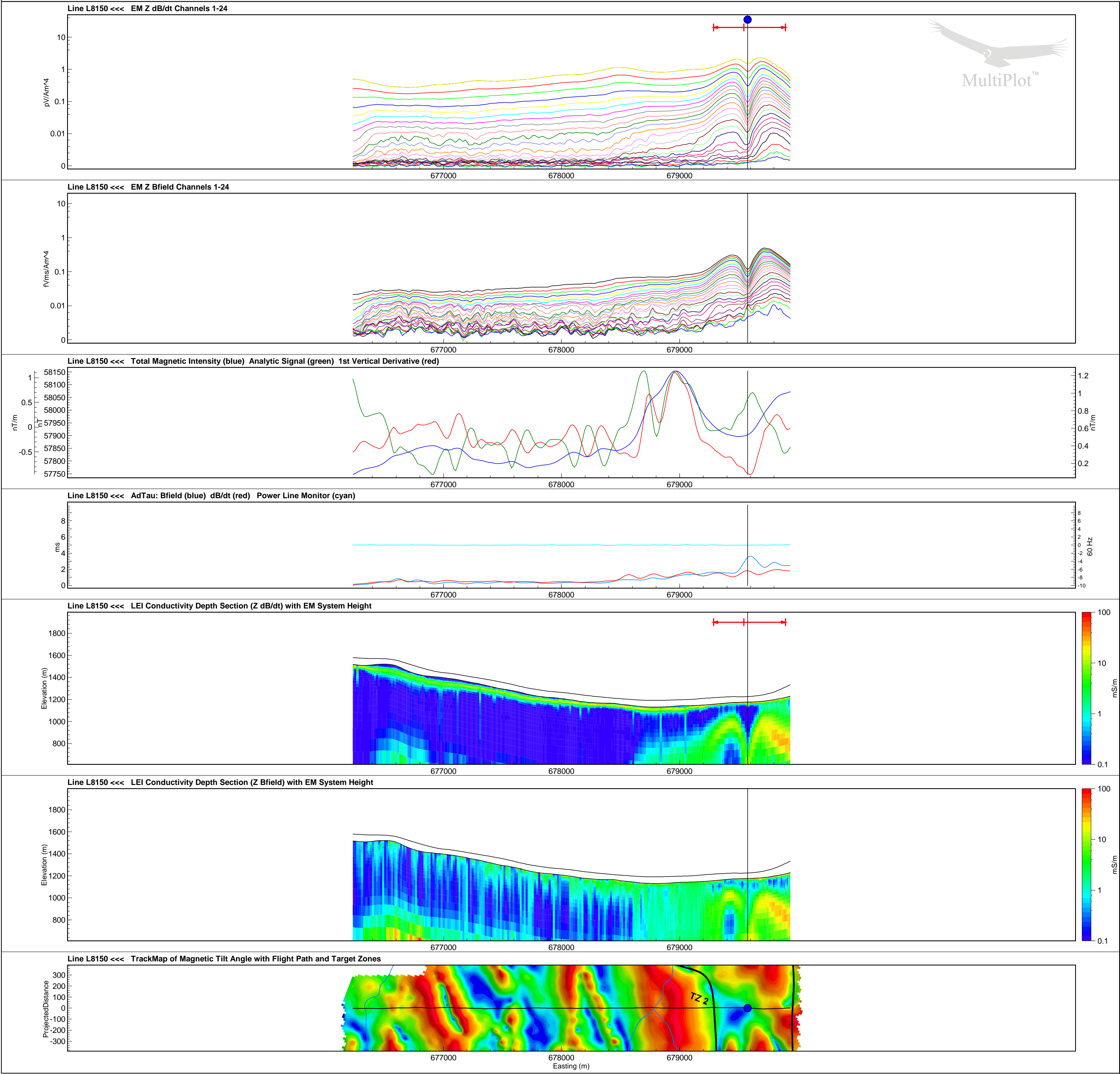
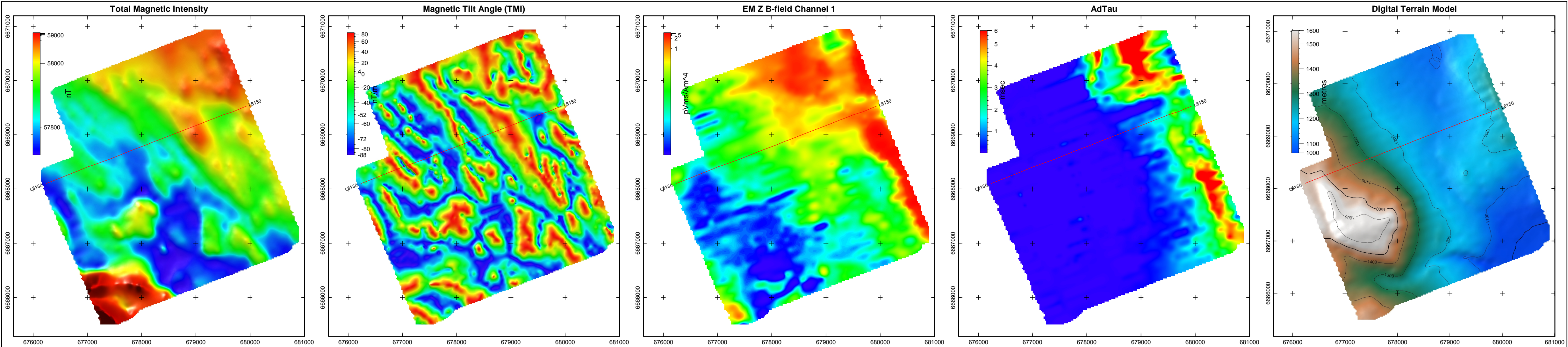
Tarsis Capital Corp.
Cabin Lake Property
Yukon Territory
VTEM 30 Hz Survey

Flown: September 2007
Processed: January 2009



Condor Consulting Inc.
Lakewood, Colorado





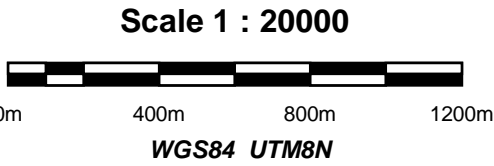
Line L8150

Legend

- Single Peak Conductor
- Double Peak Conductor
- Wide Zone Strong
- Wide Zone Medium
- Wide Zone Weak

NOTE:
AdTau outcomes used in this MultiPlot were calculated from the Z Bfield data with 0.01 pVms/Am^4 as the cutoff.

EM Z Component Channel Times (µs)	
1	120
2	141
3	167
4	198
5	234
6	281
7	339
8	406
9	484
10	573
11	682
12	818
13	974
14	1151
15	1370
16	1641
17	1953
18	2307
19	2745
20	3286
21	3911
22	4620
23	5495
24	6578

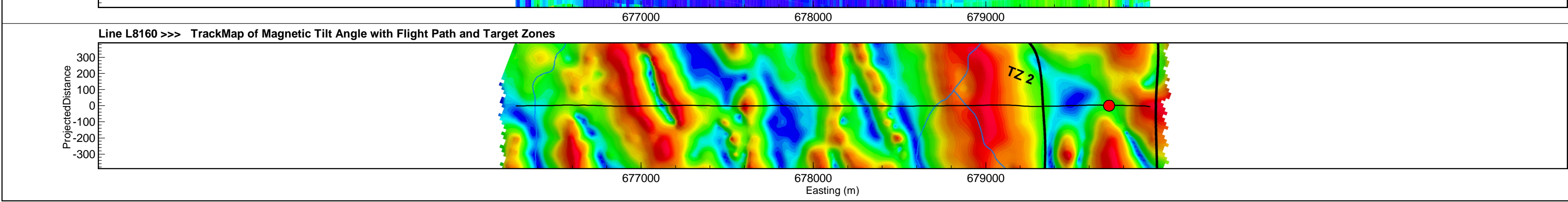
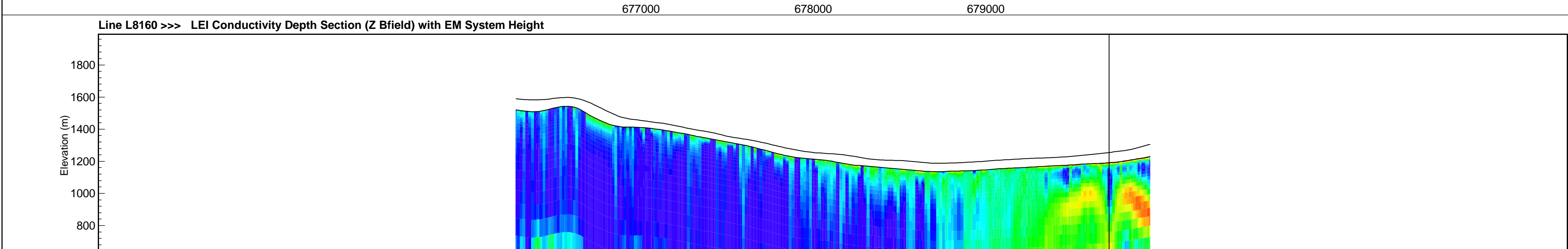
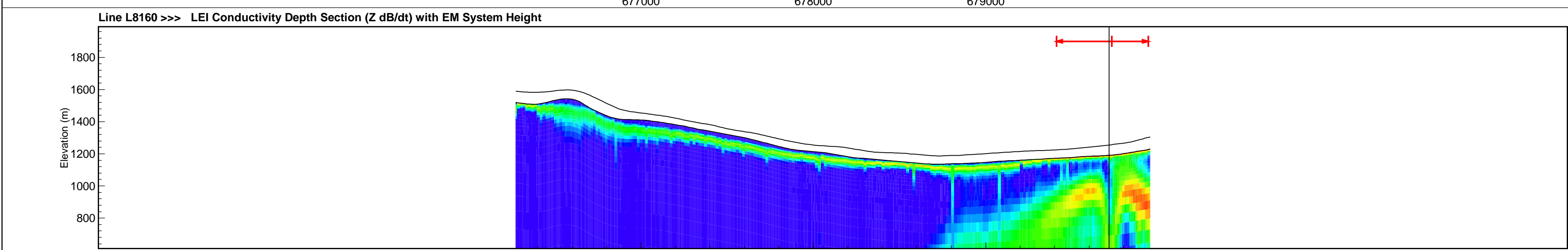
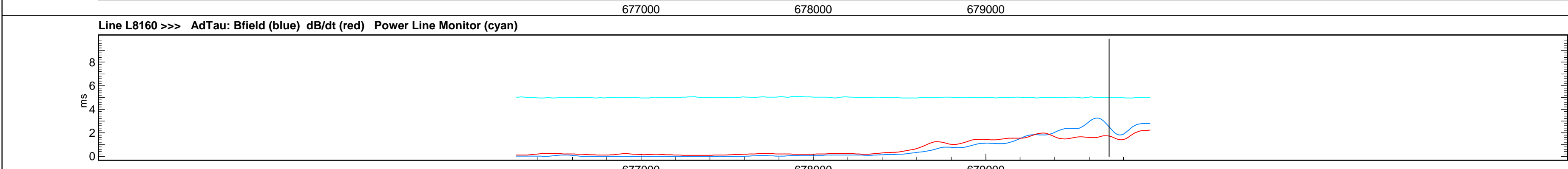
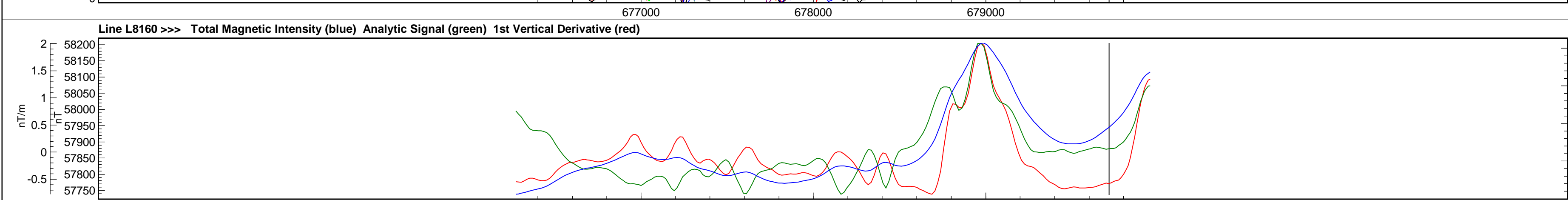
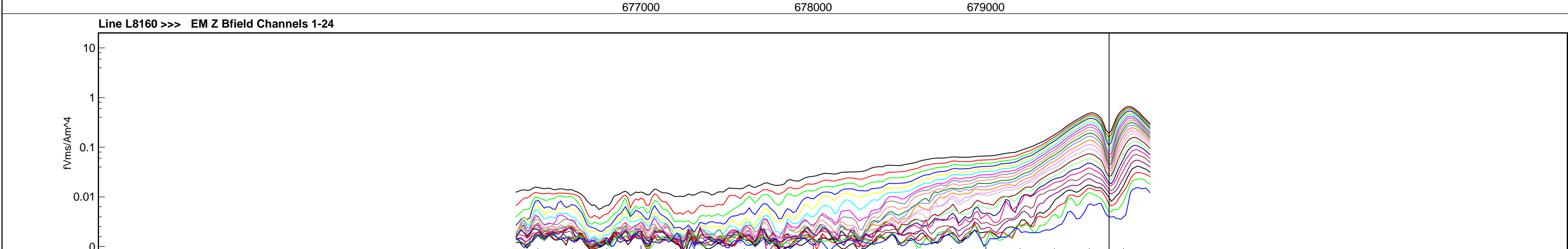
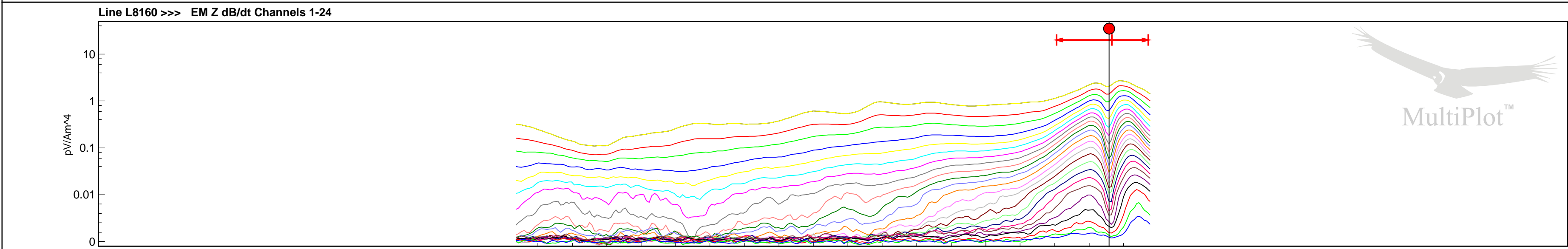
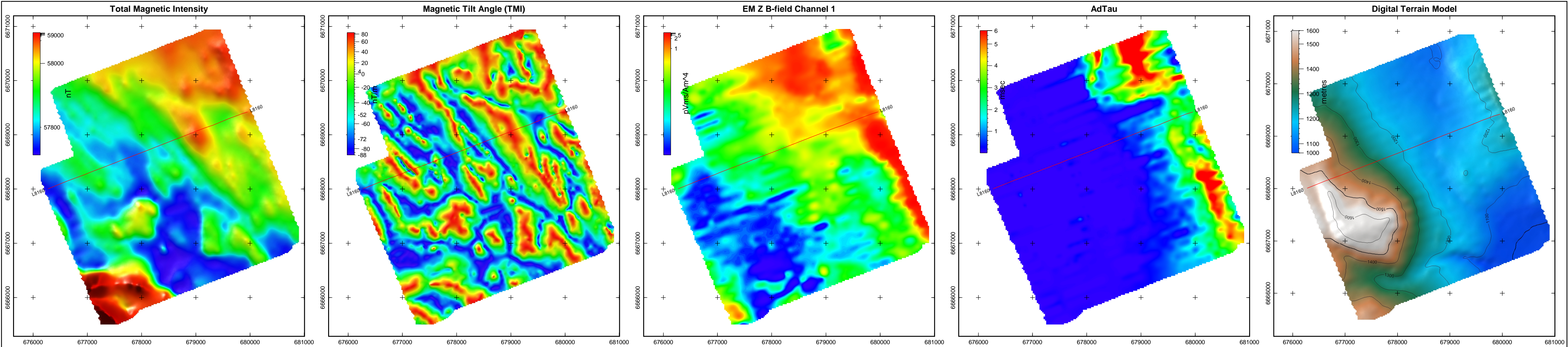


Tarsis Capital Corp.
Cabin Lake Property
Yukon Territory
VTEM 30 Hz Survey

Flown: September 2007
Processed: January 2009



Condor Consulting Inc.
Lakewood, Colorado



Line L8160

Legend

- Single Peak Conductor
- Double Peak Conductor
- Wide Zone Strong
- Wide Zone Medium
- Wide Zone Weak

NOTE:
AdTau outcomes used in this MultiPlot were calculated from the Z Bfield data with 0.01 pVs/Am^4 as the cutoff.

EM Z Component	
Channel Times (µs)	
1	120
2	141
3	167
4	198
5	234
6	281
7	339
8	406
9	484
10	573
11	682
12	818
13	974
14	1151
15	1370
16	1641
17	1953
18	2307
19	2745
20	3286
21	3911
22	4620
23	5495
24	6578

Scale 1 : 20000

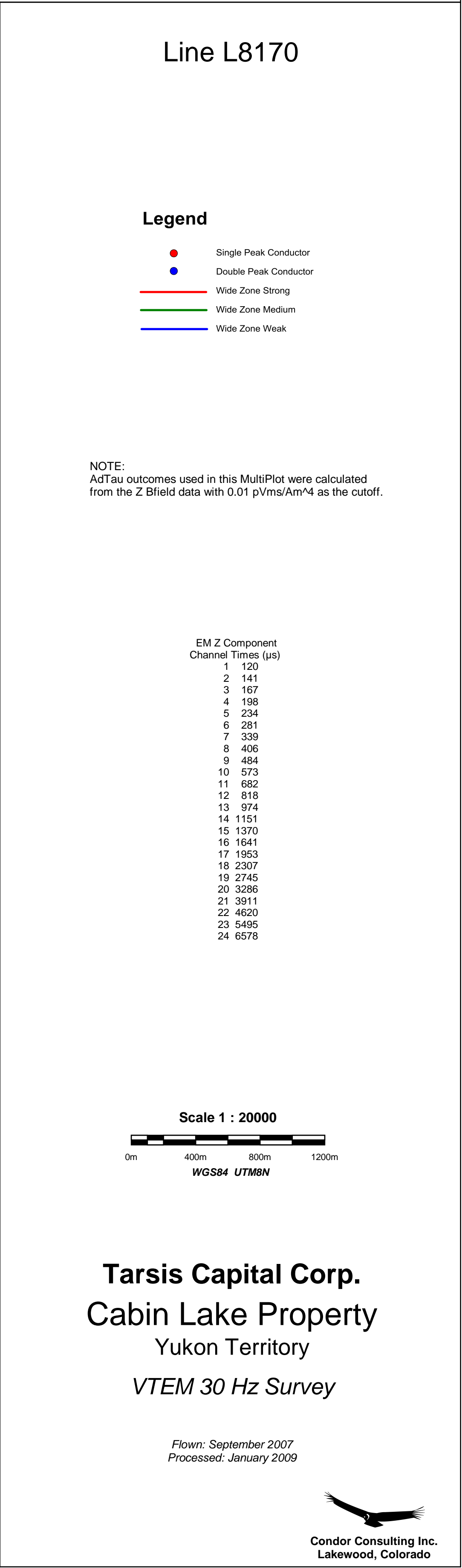
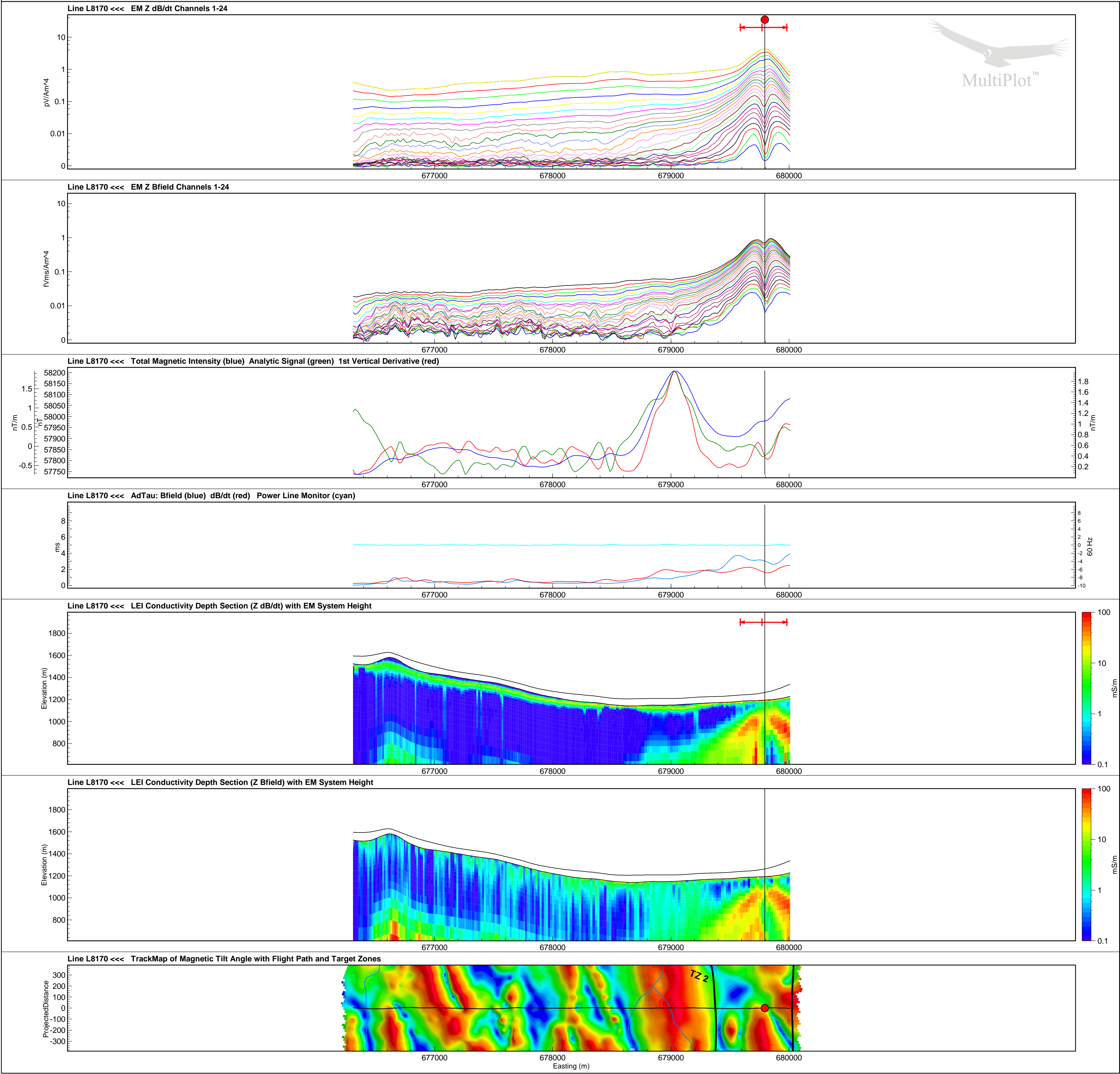
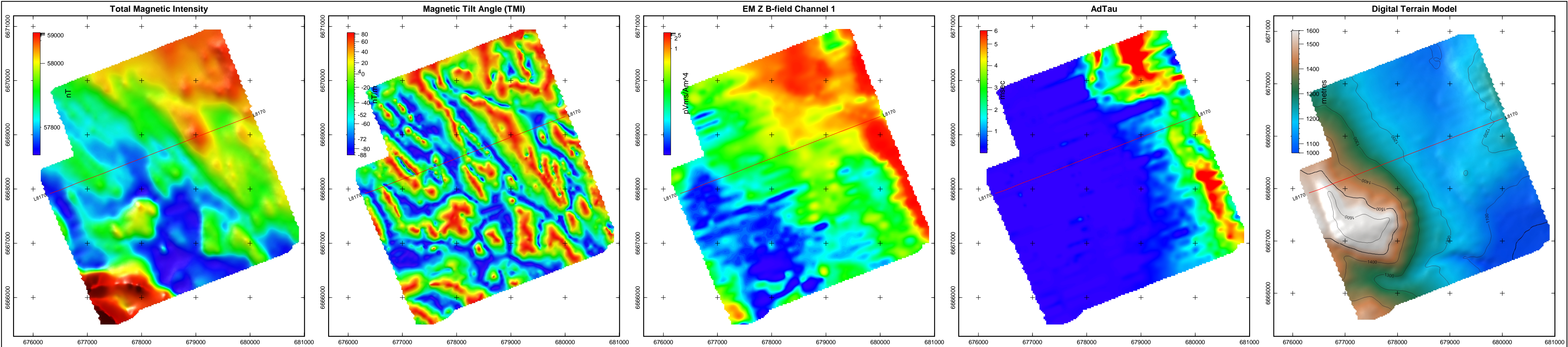


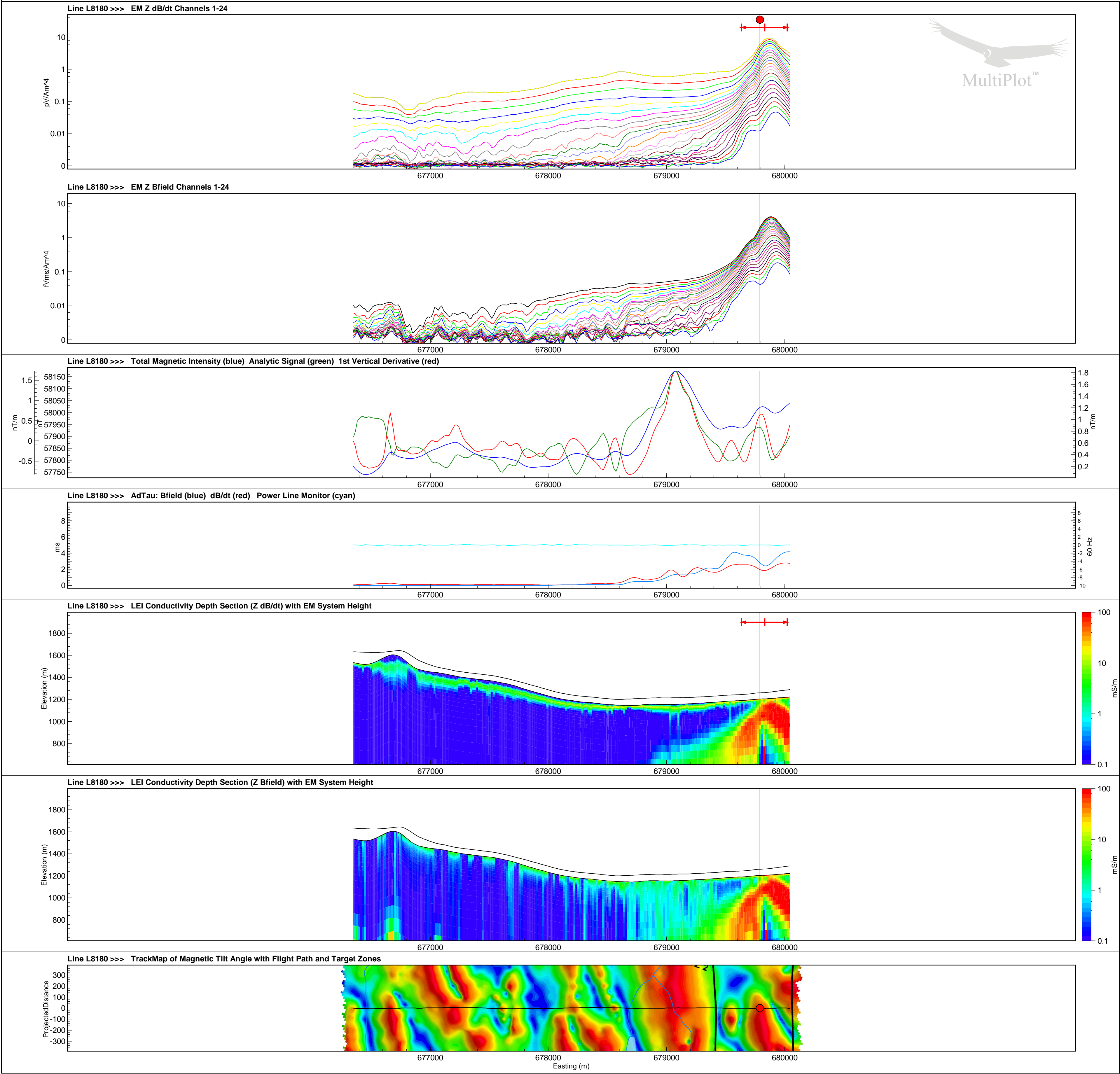
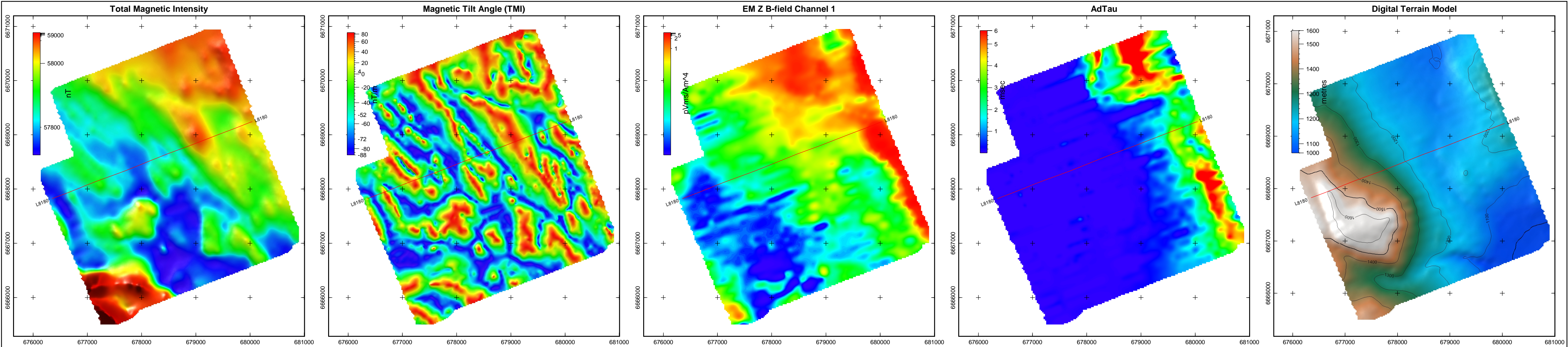
Tarsis Capital Corp.
Cabin Lake Property
Yukon Territory
VTEM 30 Hz Survey

Flown: September 2007
Processed: January 2009



Condor Consulting Inc.
Lakewood, Colorado





Line L8180

Legend

- Single Peak Conductor
- Double Peak Conductor
- Wide Zone Strong
- Wide Zone Medium
- Wide Zone Weak

NOTE:
AdTau outcomes used in this MultiPlot were calculated from the Z Bfield data with 0.01 pVms/Am^4 as the cutoff.

EM Z Component	
Channel Times (µs)	
1	120
2	141
3	167
4	198
5	234
6	281
7	339
8	406
9	484
10	573
11	682
12	818
13	974
14	1151
15	1370
16	1641
17	1953
18	2307
19	2745
20	3286
21	3911
22	4620
23	5495
24	6578

Scale 1 : 20000

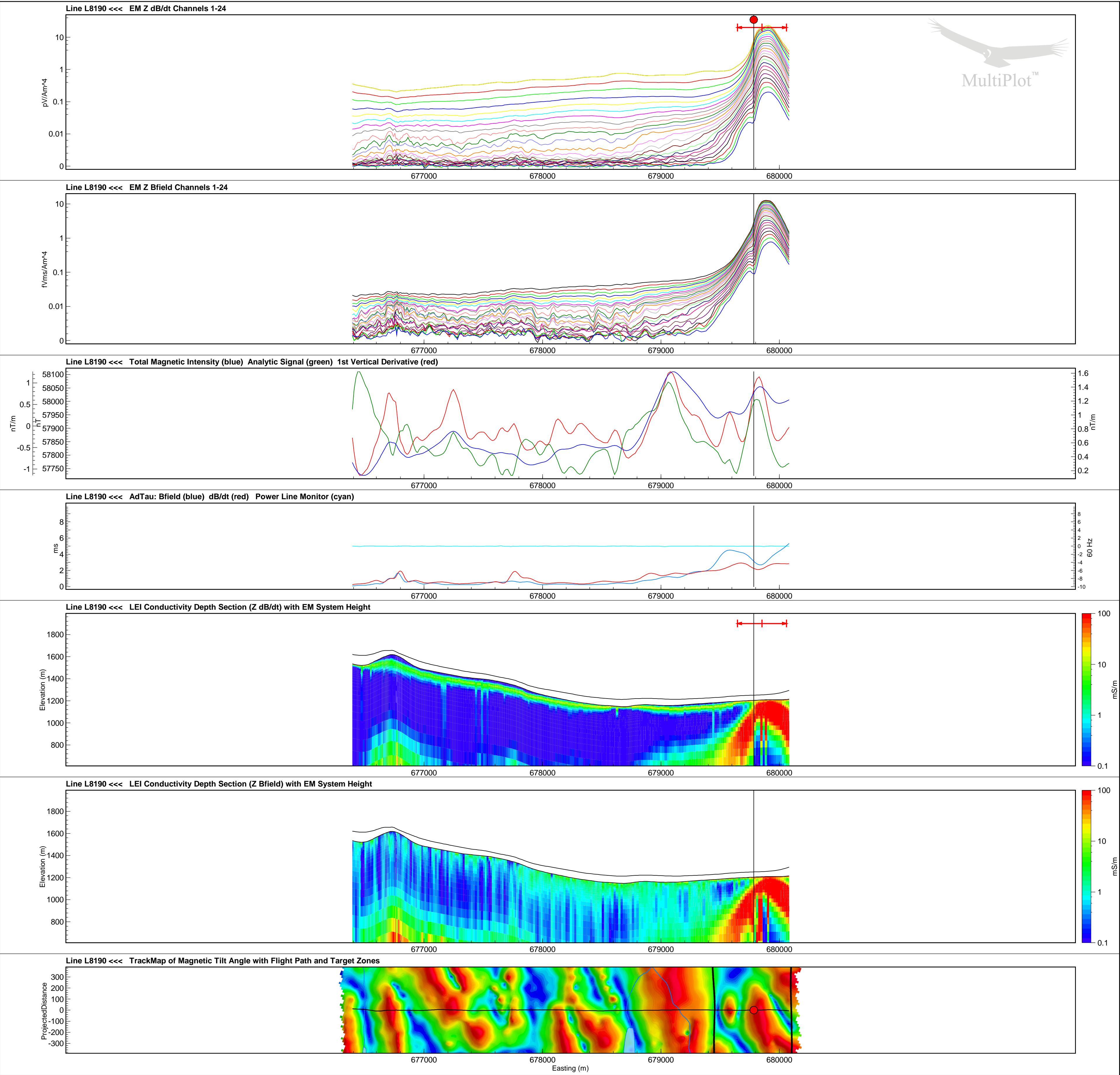
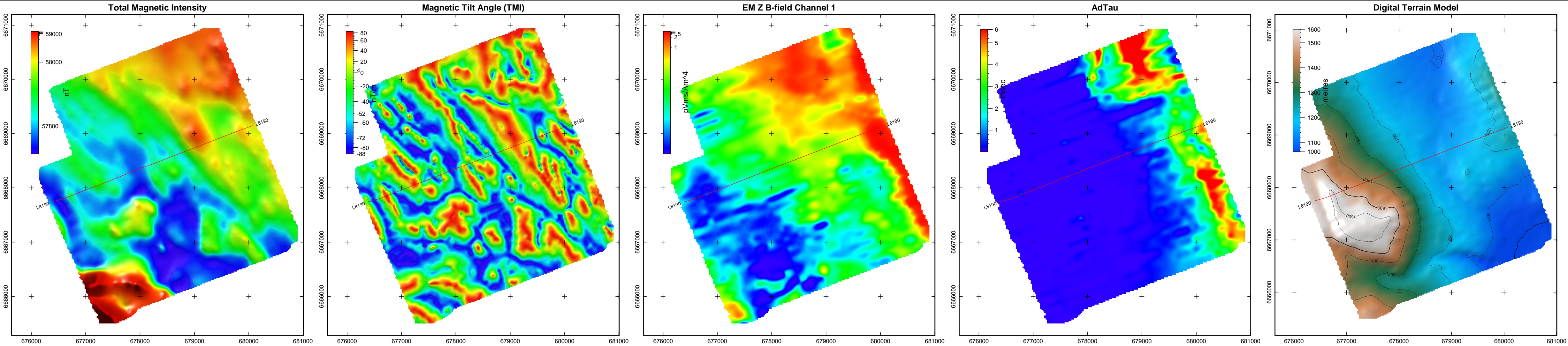


Tarsis Capital Corp.
Cabin Lake Property
Yukon Territory
VTEM 30 Hz Survey

Flown: September 2007
Processed: January 2009



Condor Consulting Inc.
Lakewood, Colorado



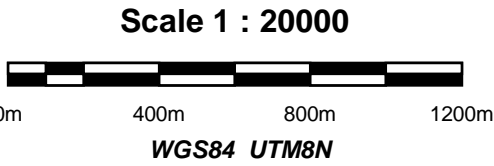
Line L8190

Legend

- Single Peak Conductor
- Double Peak Conductor
- Wide Zone Strong
- Wide Zone Medium
- Wide Zone Weak

NOTE:
AdTau outcomes used in this MultiPlot were calculated from the Z Bfield data with 0.01 pVms/Am^4 as the cutoff.

EM Z Component Channel Times (µs)	
1	120
2	141
3	167
4	198
5	234
6	281
7	339
8	406
9	484
10	573
11	682
12	818
13	974
14	1151
15	1370
16	1641
17	1953
18	2307
19	2745
20	3286
21	3911
22	4620
23	5495
24	6578

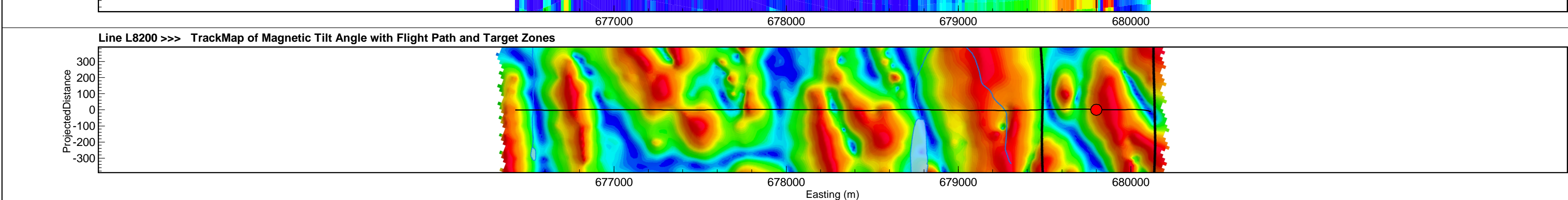
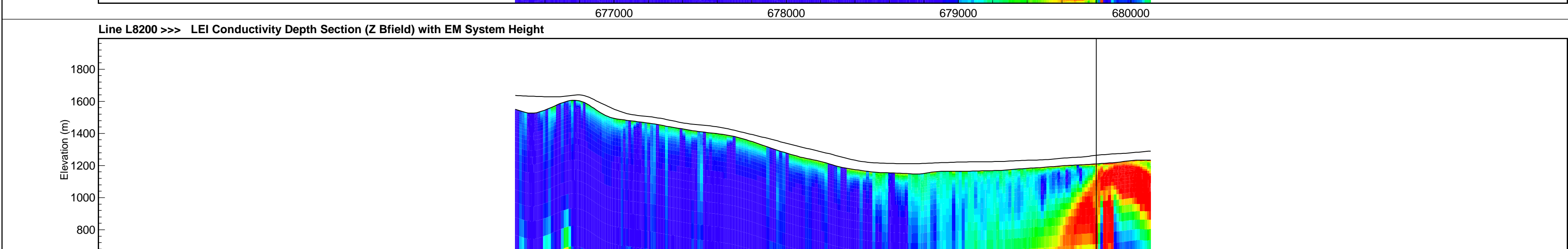
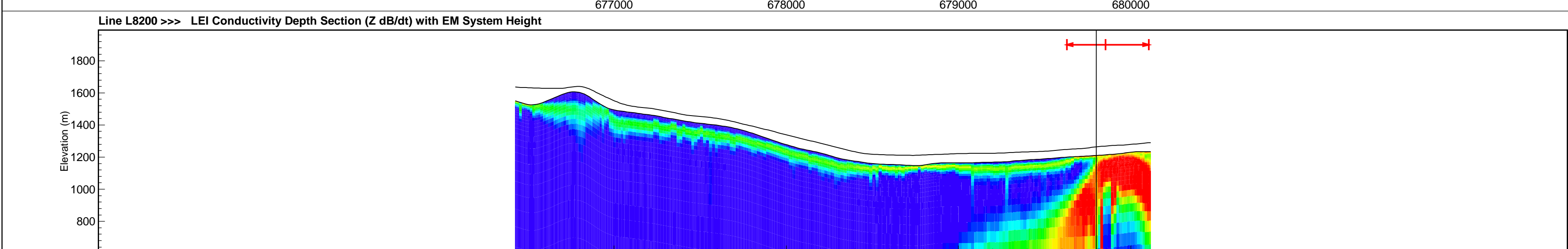
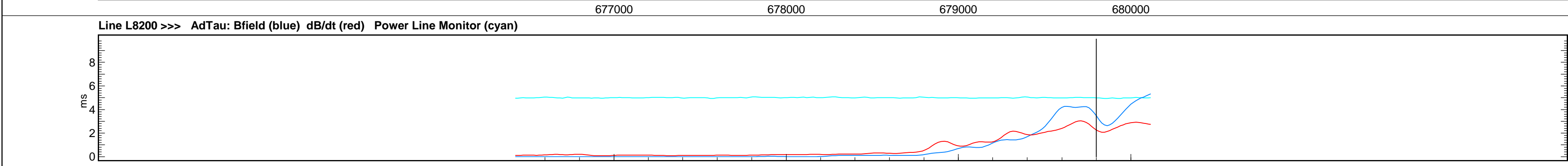
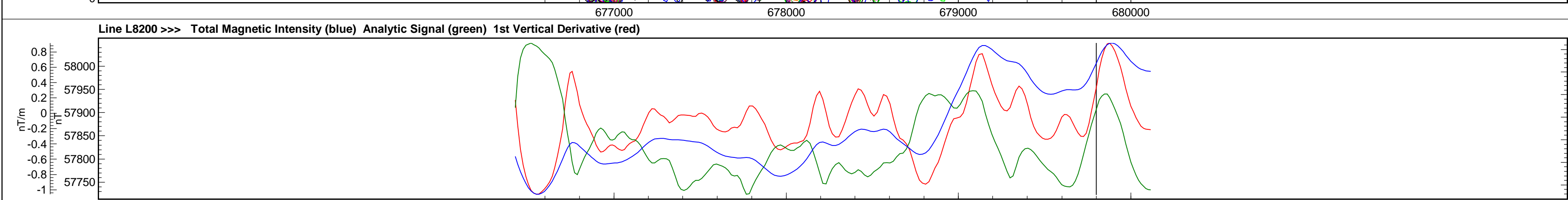
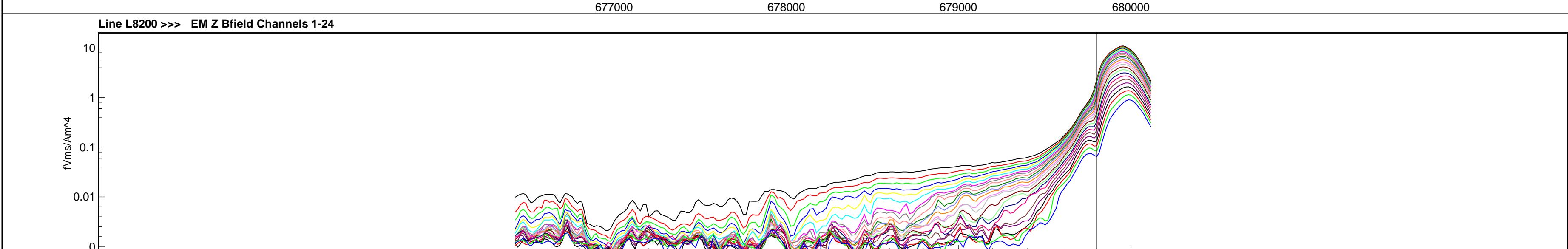
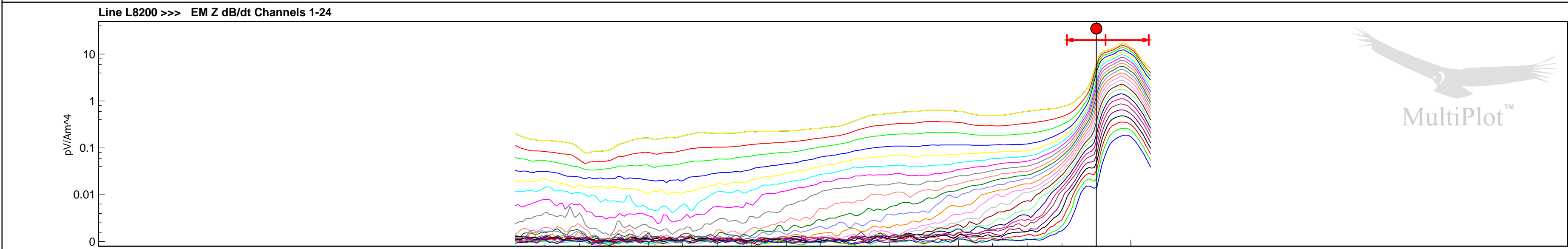
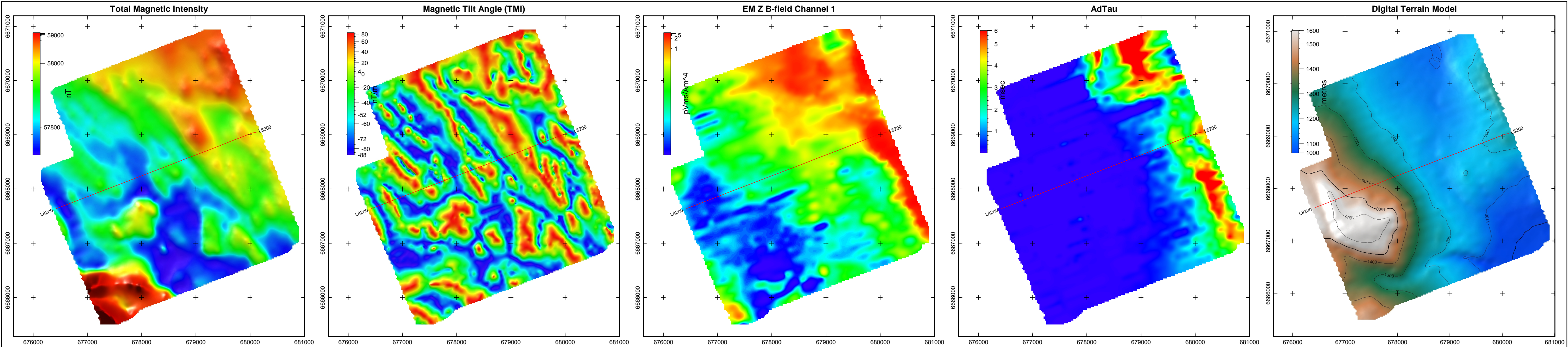


Tarsis Capital Corp.
Cabin Lake Property
Yukon Territory
VTEM 30 Hz Survey

Flown: September 2007
Processed: January 2009



Condor Consulting Inc.
Lakewood, Colorado



Line L8200

Legend

- Single Peak Conductor
- Double Peak Conductor
- Wide Zone Strong
- Wide Zone Medium
- Wide Zone Weak

NOTE:

AdTau outcomes used in this MultiPlot were calculated from the Z Bfield data with 0.01 pVms/Am^4 as the cutoff.

EM Z Component Channel Times (μs)

1	120
2	141
3	167
4	198
5	234
6	281
7	339
8	406
9	484
10	573
11	682
12	818
13	974
14	1151
15	1370
16	1641
17	1953
18	2307
19	2745
20	3286
21	3911
22	4620
23	5495
24	6578

Scale 1 : 20000

Tarsis Capital Corp.

Cabin Lake Property

Yukon Territory

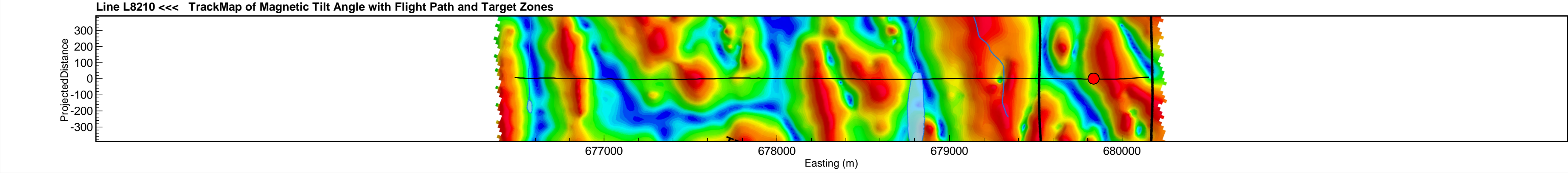
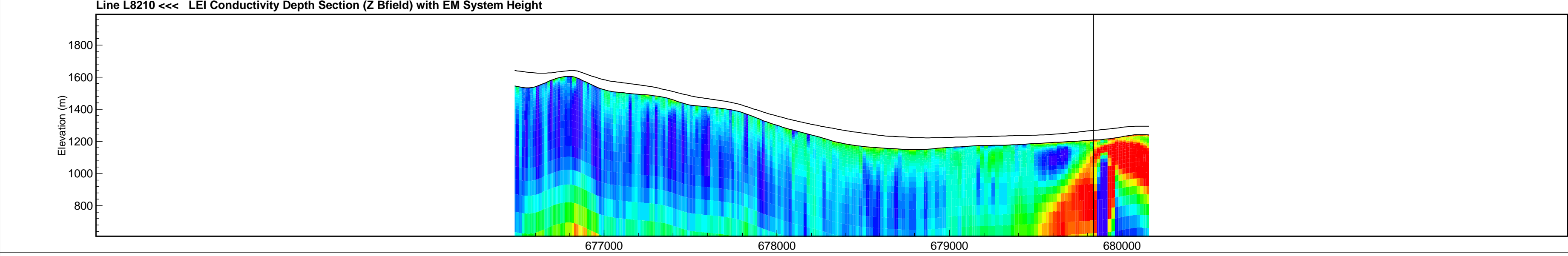
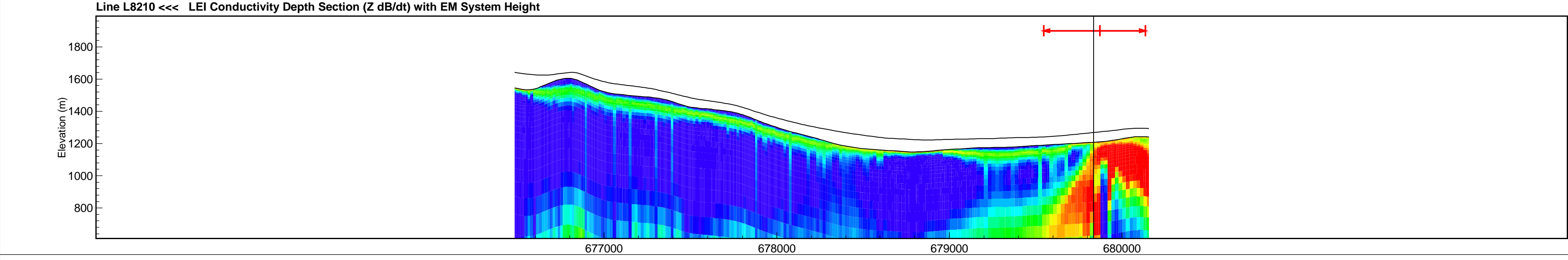
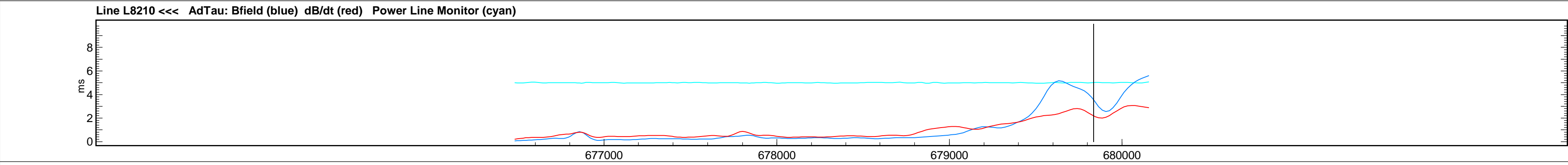
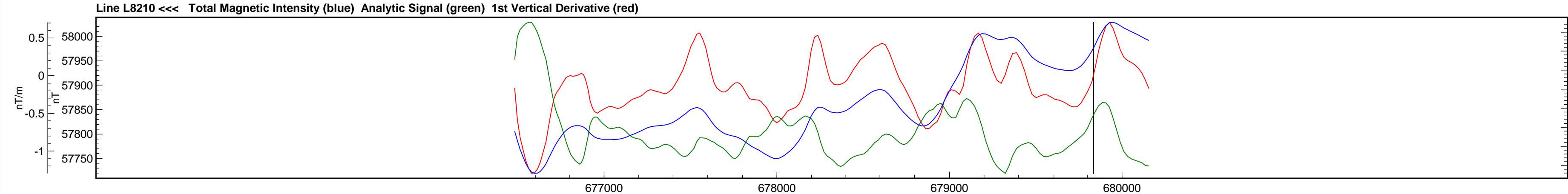
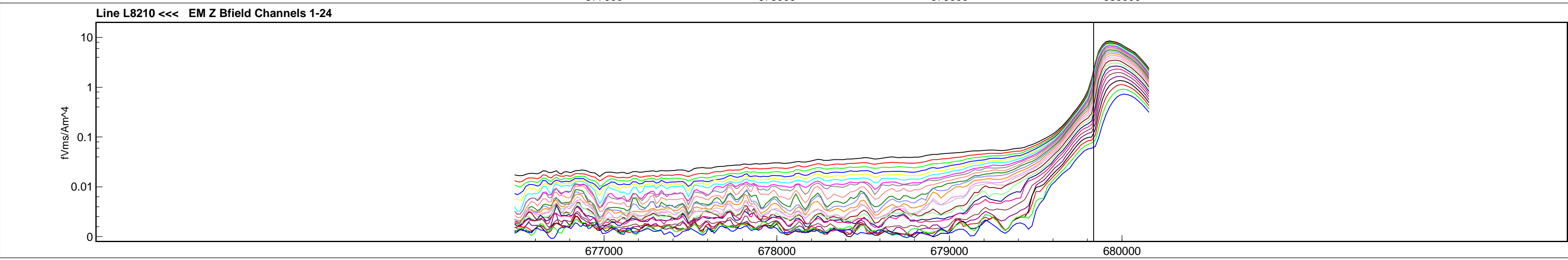
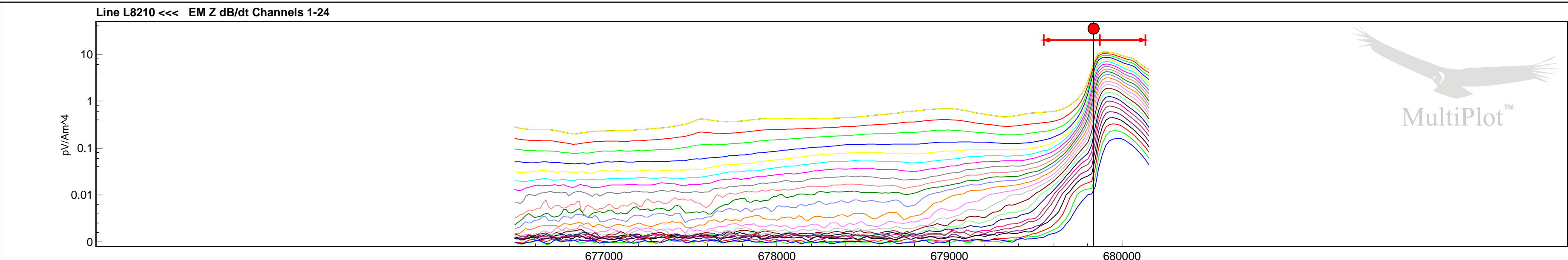
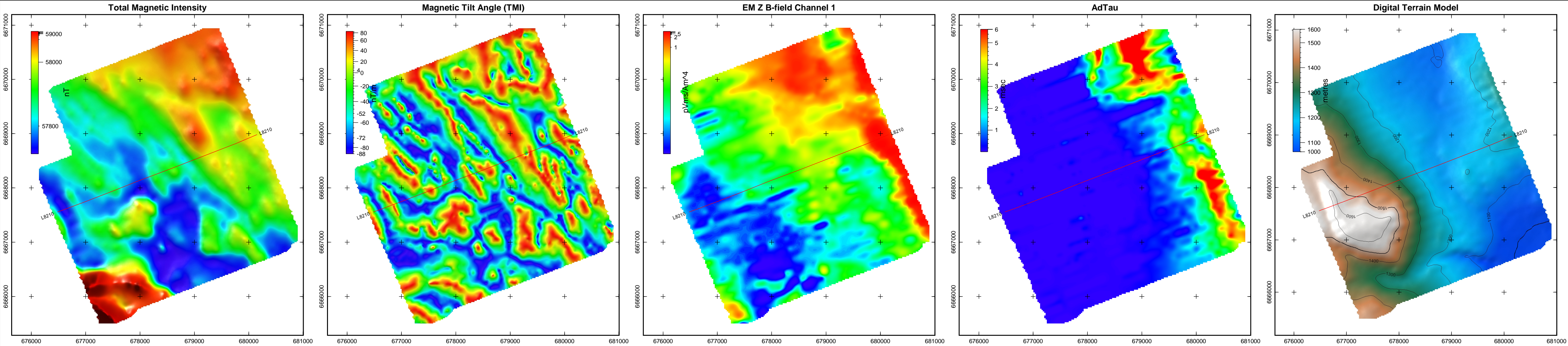
VTEM 30 Hz Survey

Flown: September 2007

Processed: January 2009

Condor Consulting Inc.
Lakewood, Colorado





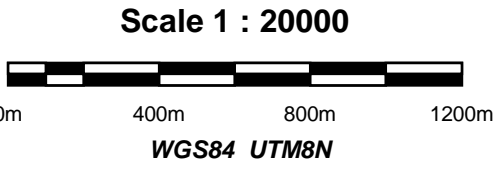
Line L8210

Legend

- Single Peak Conductor
- Double Peak Conductor
- Wide Zone Strong
- Wide Zone Medium
- Wide Zone Weak

NOTE:
AdTau outcomes used in this MultiPlot were calculated from the Z Bfield data with 0.01 pVms/Am^4 as the cutoff.

EM Z Component	
Channel Times (µs)	
1	120
2	141
3	167
4	198
5	234
6	281
7	339
8	406
9	484
10	573
11	682
12	818
13	974
14	1151
15	1370
16	1641
17	1953
18	2307
19	2745
20	3286
21	3911
22	4620
23	5495
24	6578

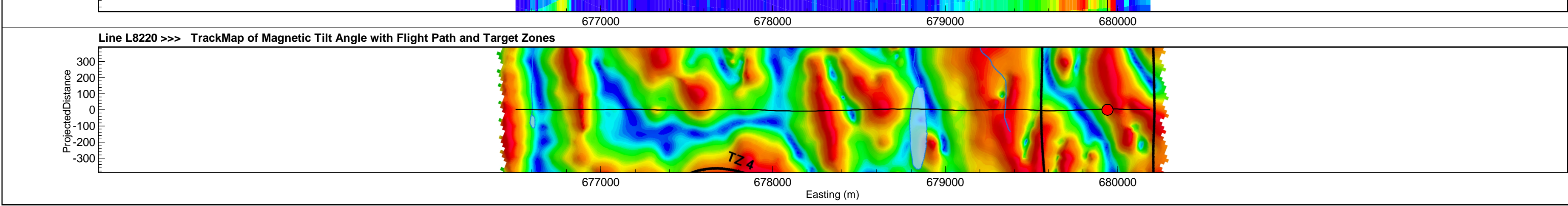
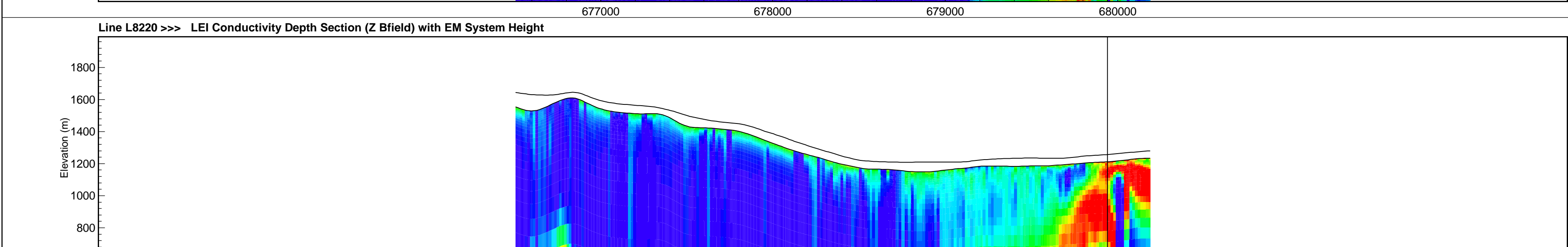
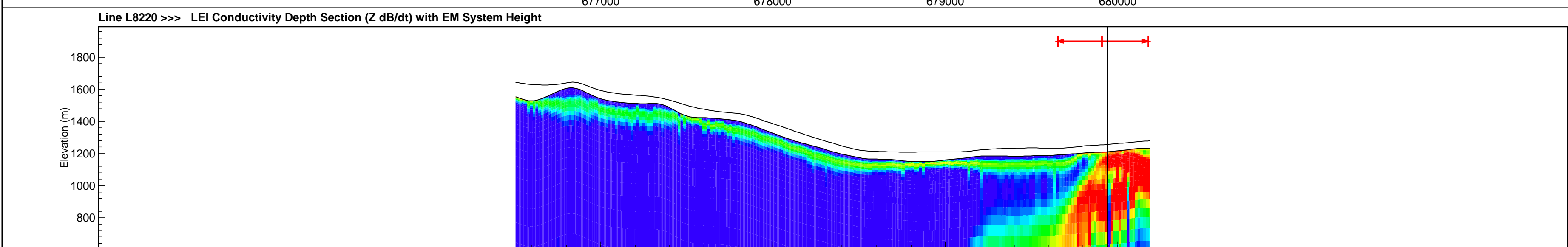
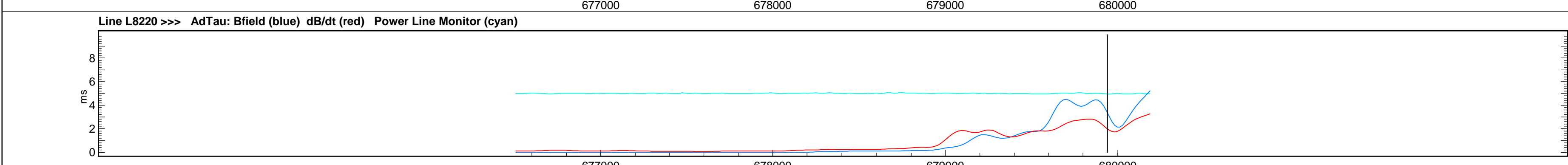
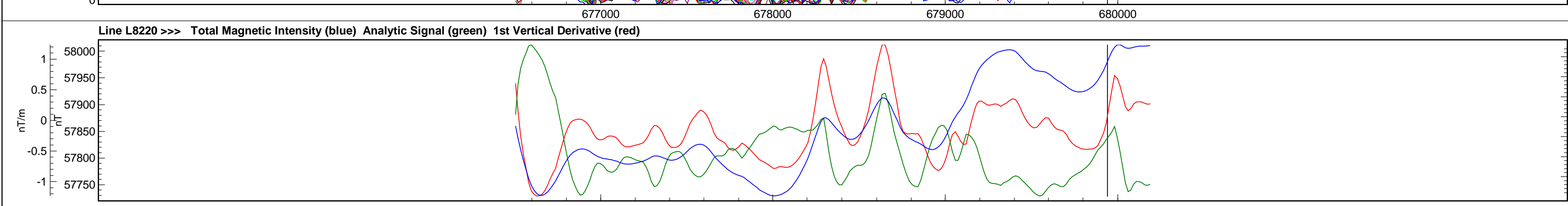
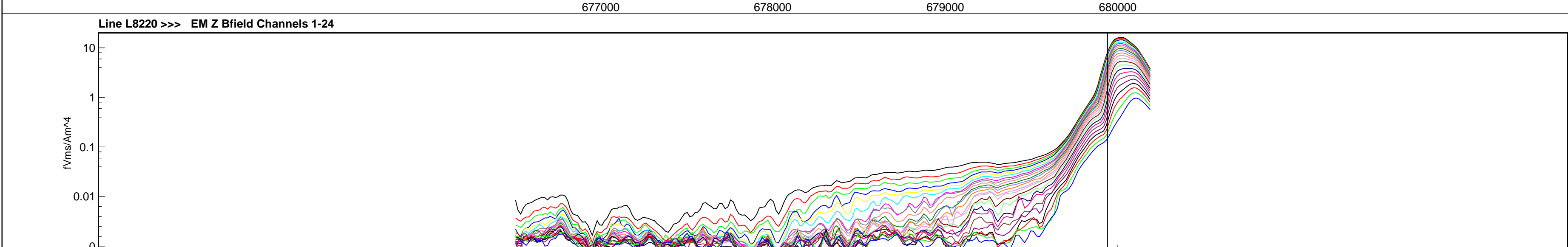
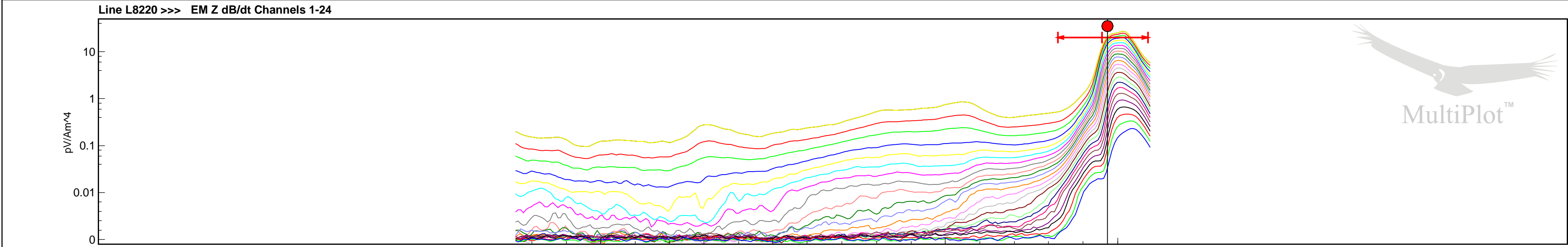
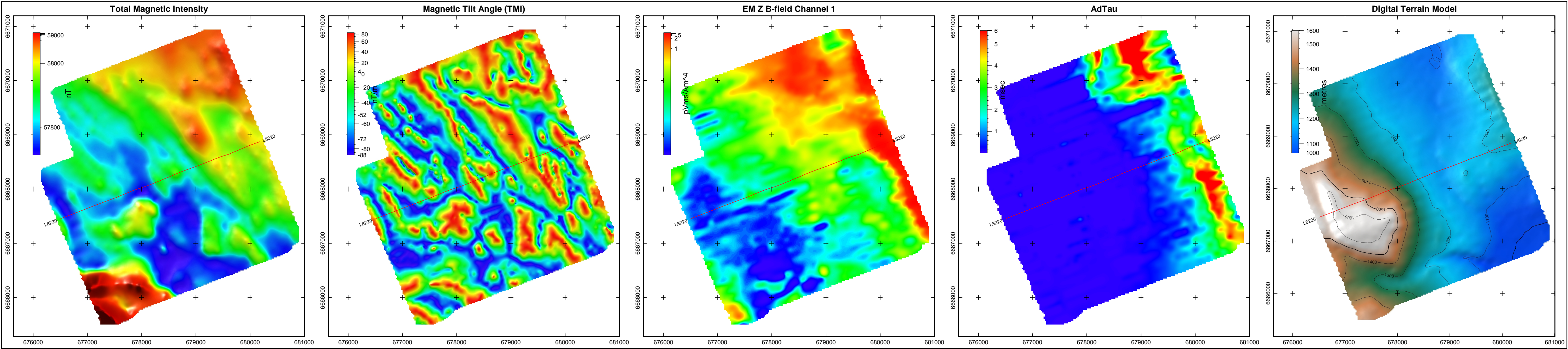


Tarsis Capital Corp.
Cabin Lake Property
Yukon Territory
VTEM 30 Hz Survey

Flown: September 2007
Processed: January 2009



Condor Consulting Inc.
Lakewood, Colorado



Line L8220

Legend

Single Peak Conductor

Double Peak Conductor

Wide Zone Strong

Wide Zone Medium

Wide Zone Weak

NOTE:

AdTau outcomes used in this MultiPlot were calculated from the Z Bfield data with 0.01 pVms/Am^4 as the cutoff.

EM Z Component Channel Times (µs)

1 120

2 141

3 167

4 198

5 234

6 281

7 339

8 406

9 484

10 573

11 682

12 818

13 974

14 1151

15 1370

16 1641

17 1953

18 2307

19 2745

20 3286

21 3911

22 4620

23 5495

24 6578

Scale 1 : 20000

0m 400m 800m 1200m

WGS84 UTM8N

Tarsis Capital Corp.

Cabin Lake Property

Yukon Territory

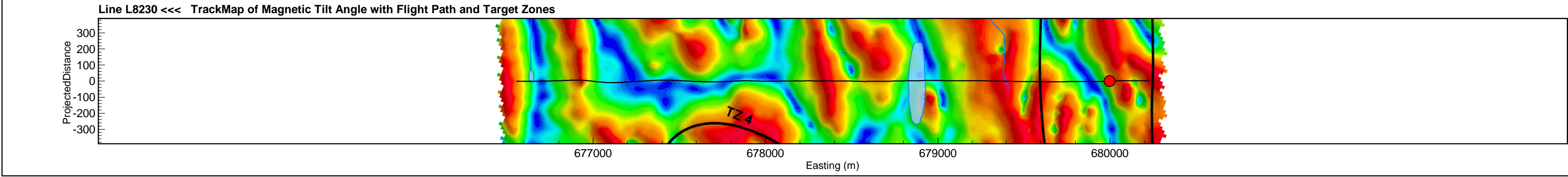
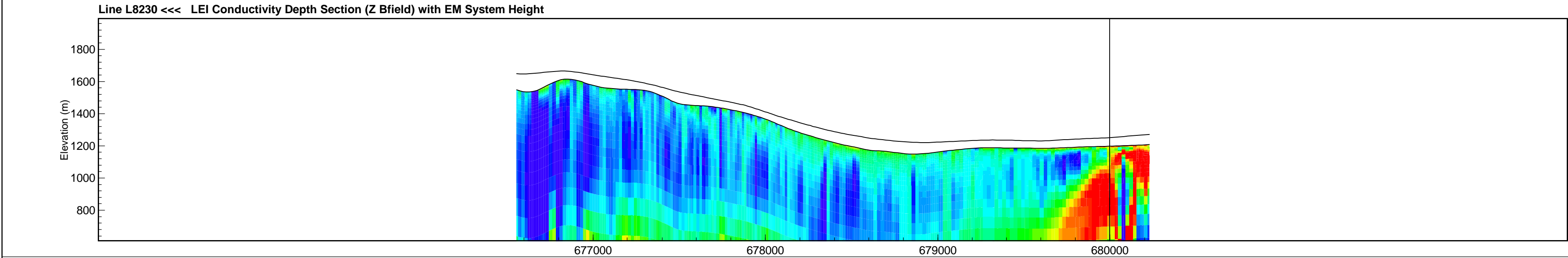
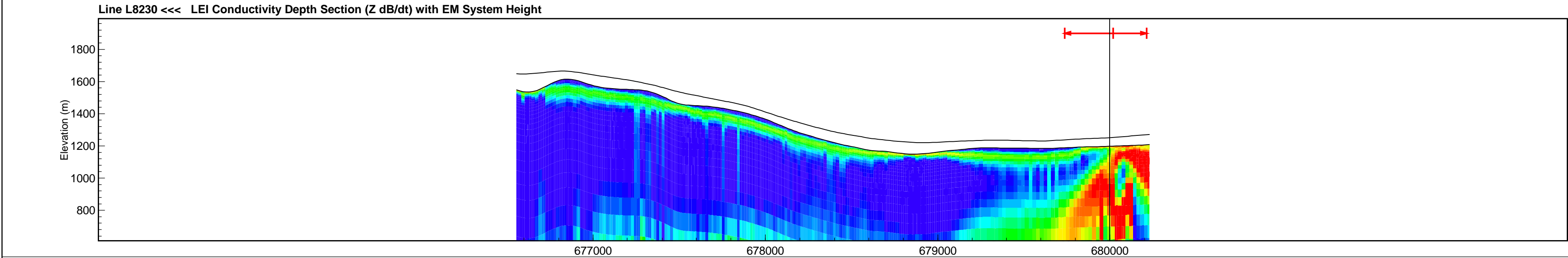
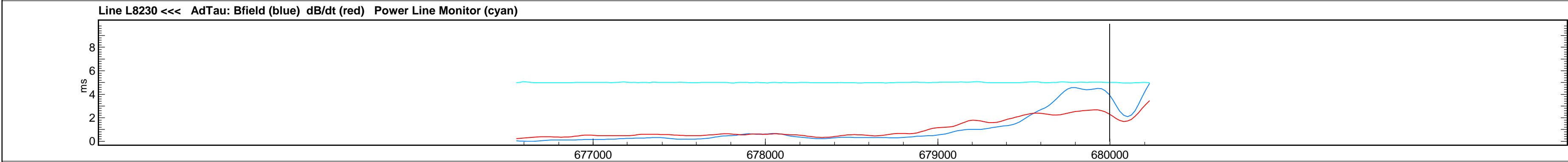
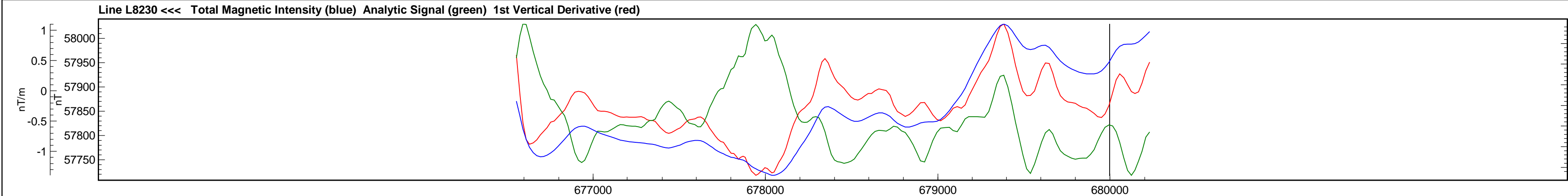
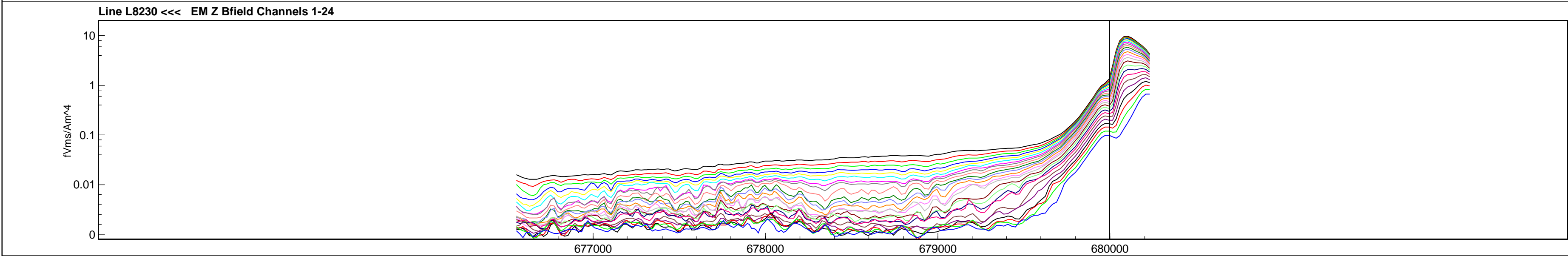
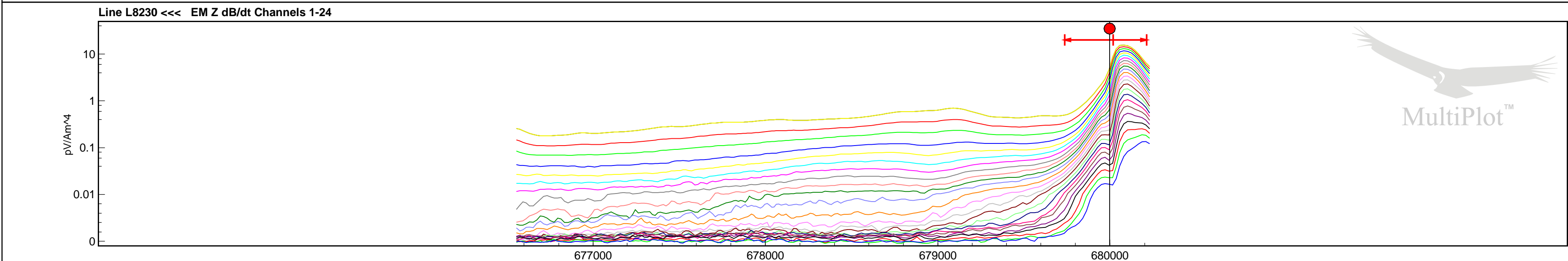
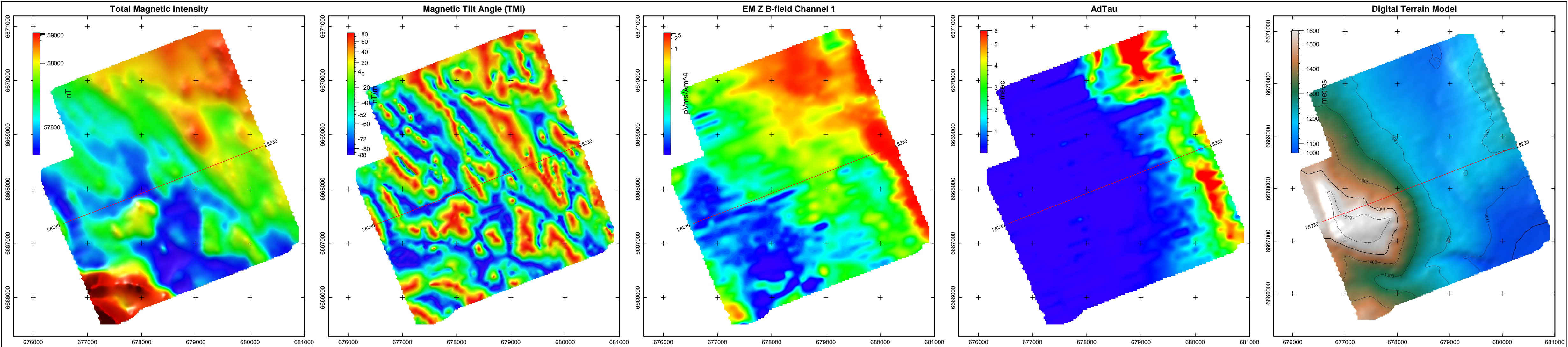
VTEM 30 Hz Survey

Flown: September 2007

Processed: January 2009

Condor Consulting Inc.

Lakewood, Colorado



Line L8230

Legend

Single Peak Conductor

Double Peak Conductor

Wide Zone Strong

Wide Zone Medium

Wide Zone Weak

NOTE:

AdTau outcomes used in this MultiPlot were calculated from the Z Bfield data with 0.01 pVms/Am^4 as the cutoff.

EM Z Component

Channel Times (µs)

1 120

2 141

3 167

4 198

5 234

6 281

7 339

8 406

9 484

10 573

11 682

12 818

13 974

14 1151

15 1370

16 1641

17 1953

18 2307

19 2745

20 3286

21 3911

22 4620

23 5495

24 6578

Scale 1 : 20000

0m 400m 800m 1200m

WGS84 UTM8N

Tarsis Capital Corp.

Cabin Lake Property

Yukon Territory

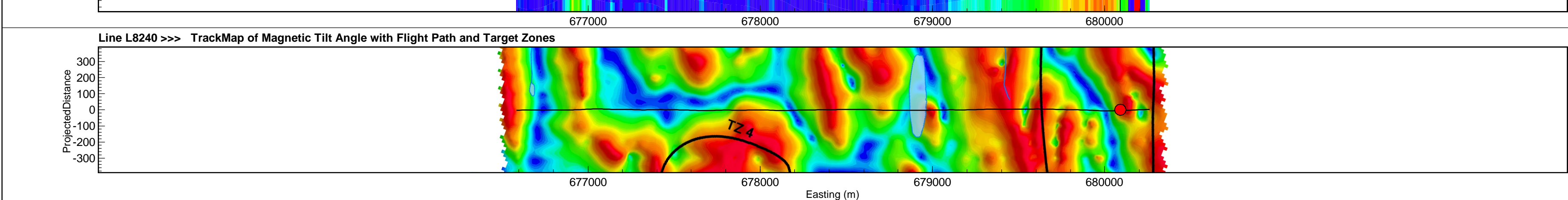
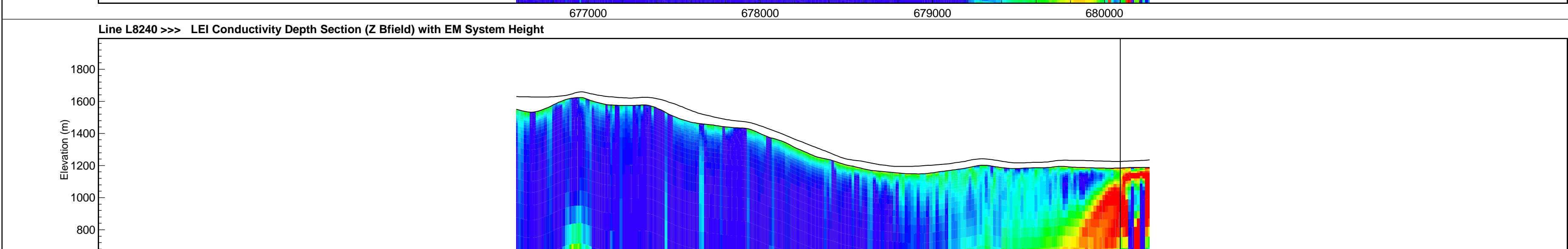
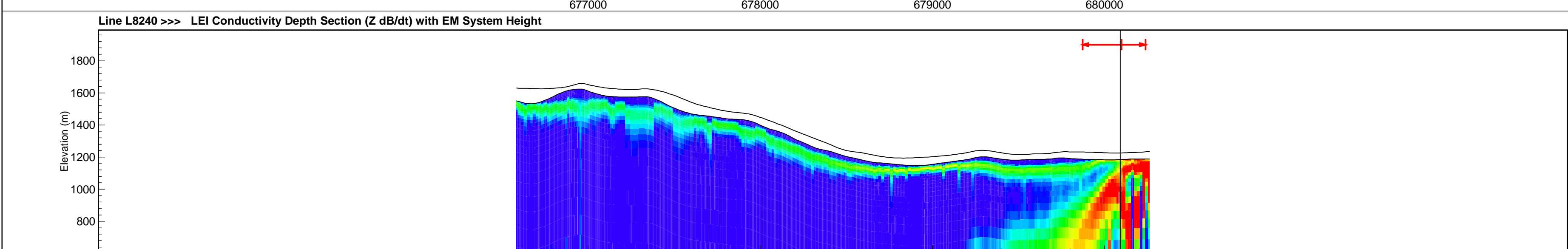
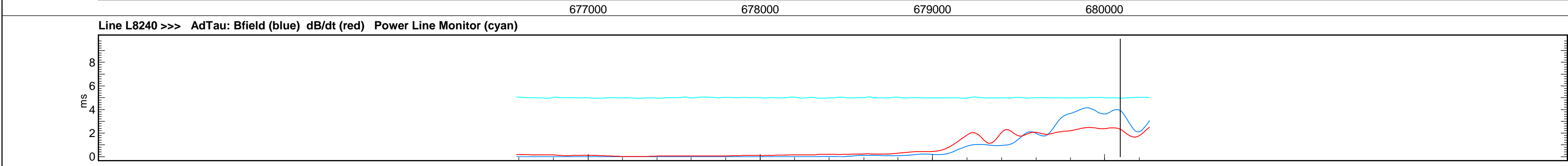
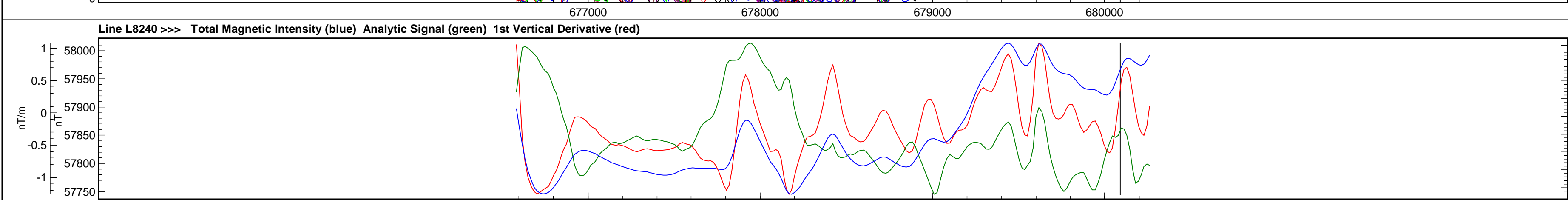
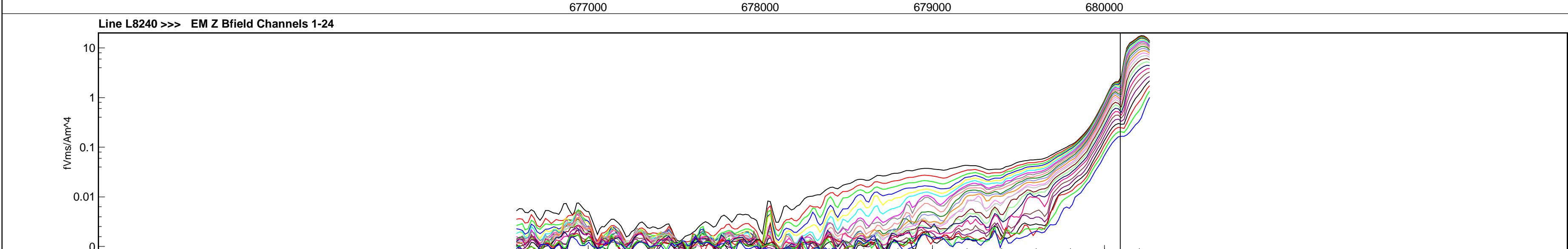
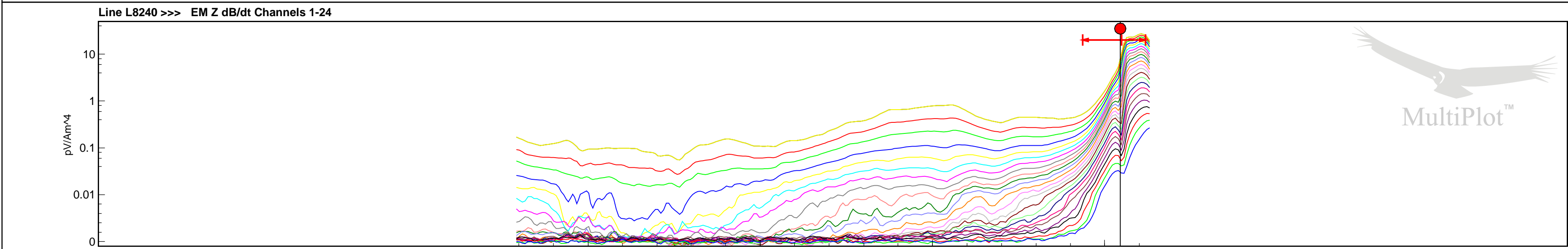
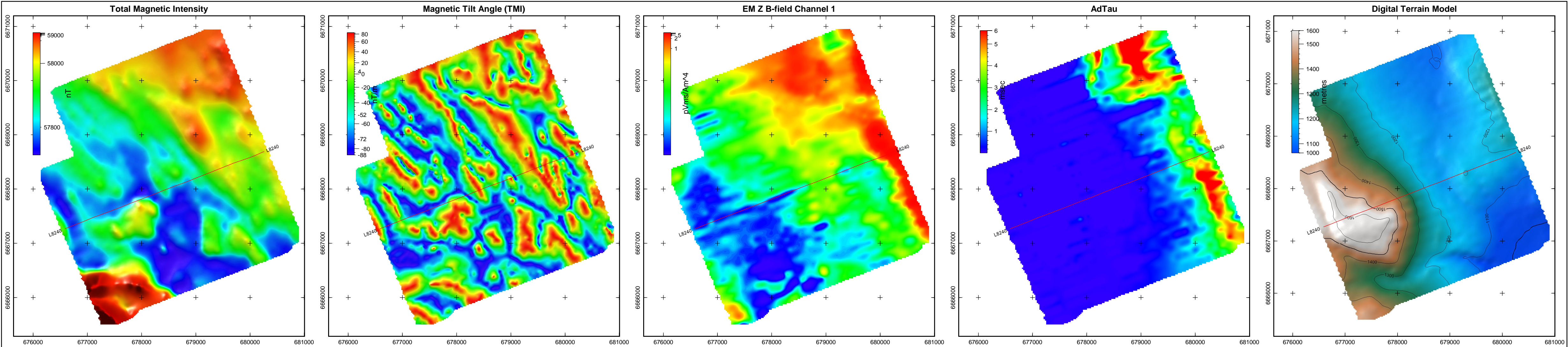
VTEM 30 Hz Survey

Flown: September 2007

Processed: January 2009

Condor Consulting Inc.

Lakewood, Colorado



Line L8240

Legend

- Single Peak Conductor
- Double Peak Conductor
- Wide Zone Strong
- Wide Zone Medium
- Wide Zone Weak

NOTE:
AdTau outcomes used in this MultiPlot were calculated from the Z Bfield data with 0.01 pVms/Am⁴ as the cutoff.

EM Z Component Channel Times (μs)	
1	120
2	141
3	167
4	198
5	234
6	281
7	339
8	406
9	484
10	573
11	682
12	818
13	974
14	1151
15	1370
16	1641
17	1953
18	2307
19	2745
20	3286
21	3911
22	4620
23	5495
24	6578

Scale 1 : 20000

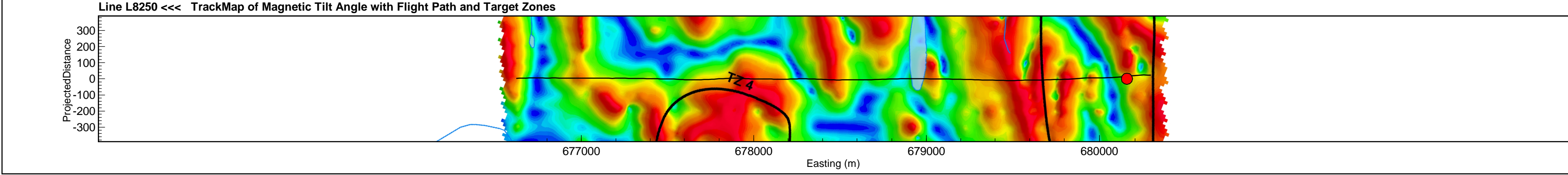
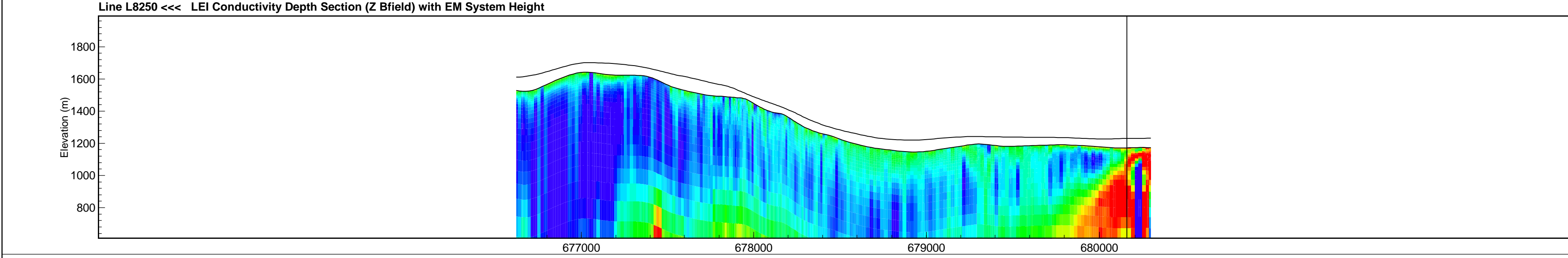
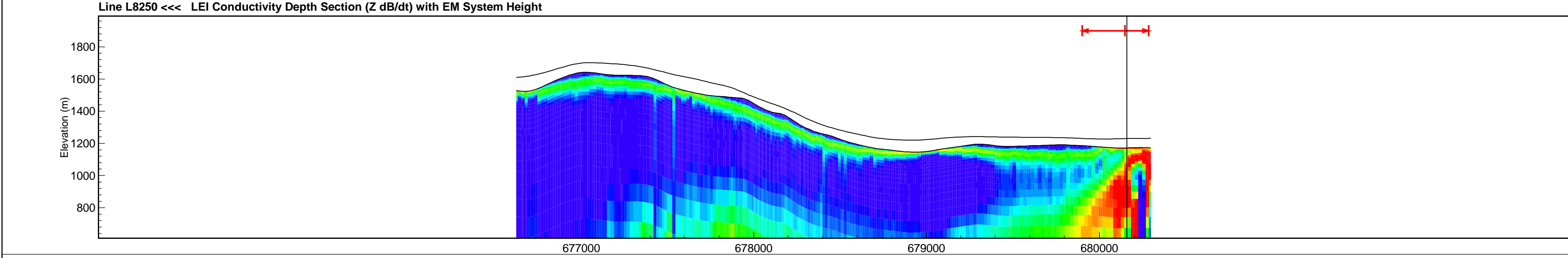
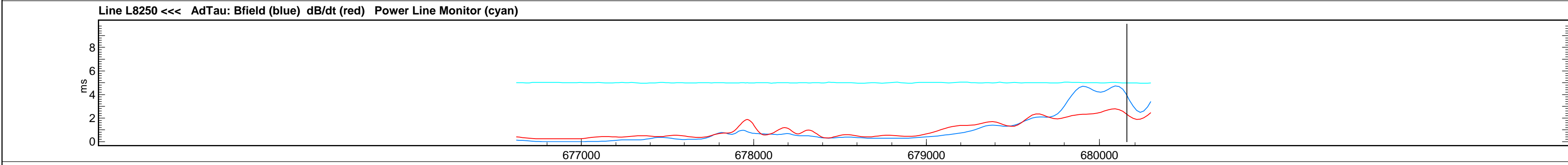
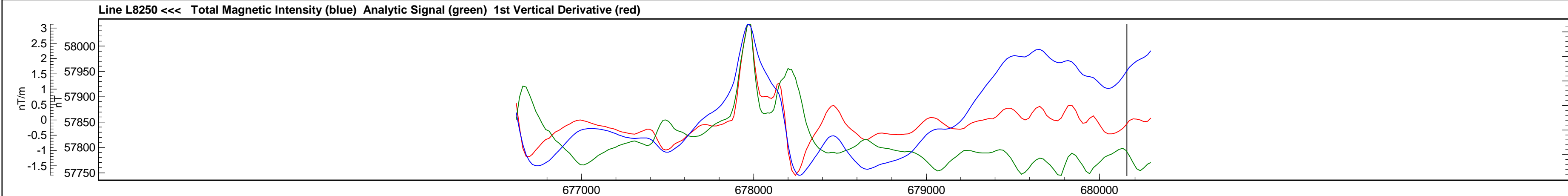
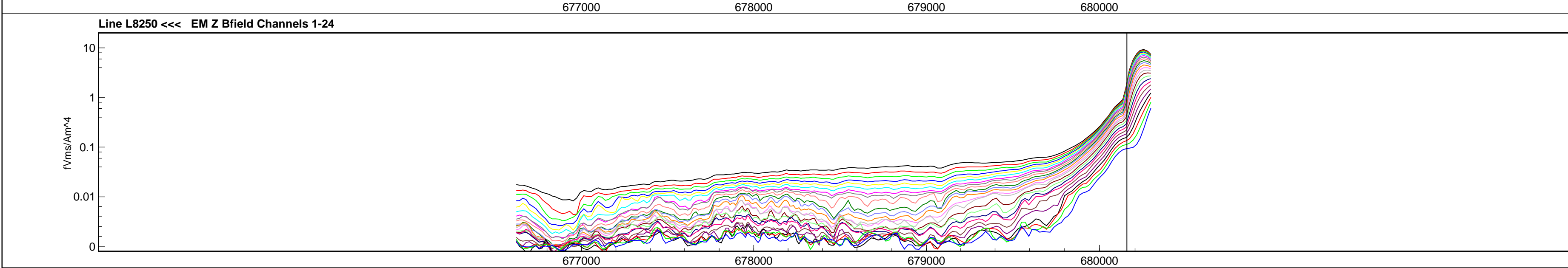
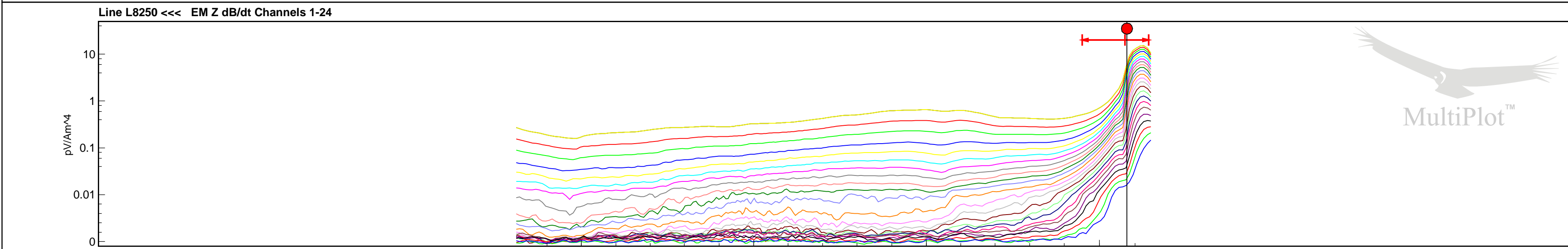
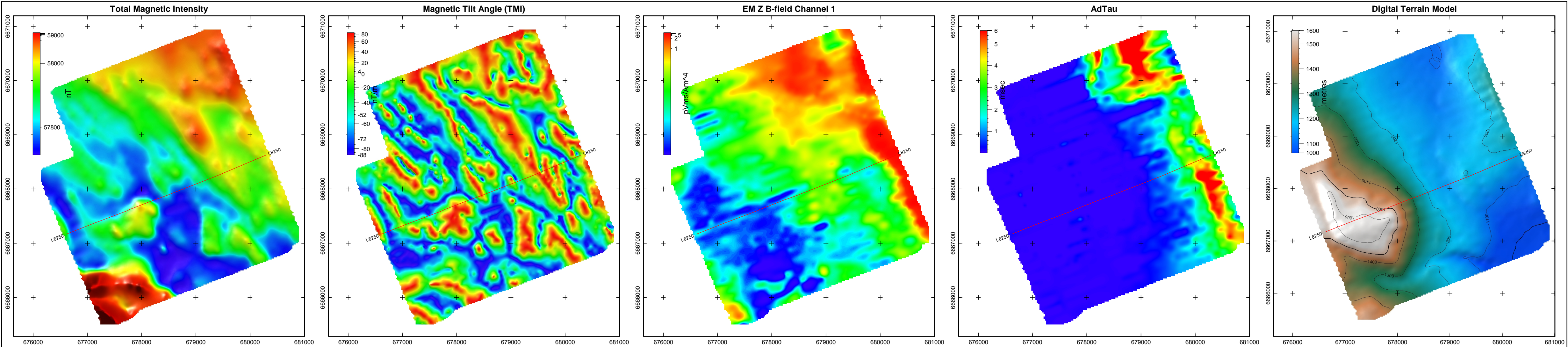


Tarsis Capital Corp.
Cabin Lake Property
Yukon Territory
VTEM 30 Hz Survey

Flown: September 2007
Processed: January 2009



Condor Consulting Inc.
Lakewood, Colorado



Line L8250

Legend

Single Peak Conductor

Double Peak Conductor

Wide Zone Strong

Wide Zone Medium

Wide Zone Weak

NOTE:

AdTau outcomes used in this MultiPlot were calculated from the Z Bfield data with 0.01 pVms/Am^4 as the cutoff.

EM Z Component

Channel Times (µs)

1 120

2 141

3 167

4 198

5 234

6 281

7 339

8 406

9 484

10 573

11 682

12 818

13 974

14 1151

15 1370

16 1641

17 1953

18 2307

19 2745

20 3286

21 3911

22 4620

23 5495

24 6578

Scale 1 : 20000

0m 400m 800m 1200m

WGS84 UTM8N

Tarsis Capital Corp.

Cabin Lake Property

Yukon Territory

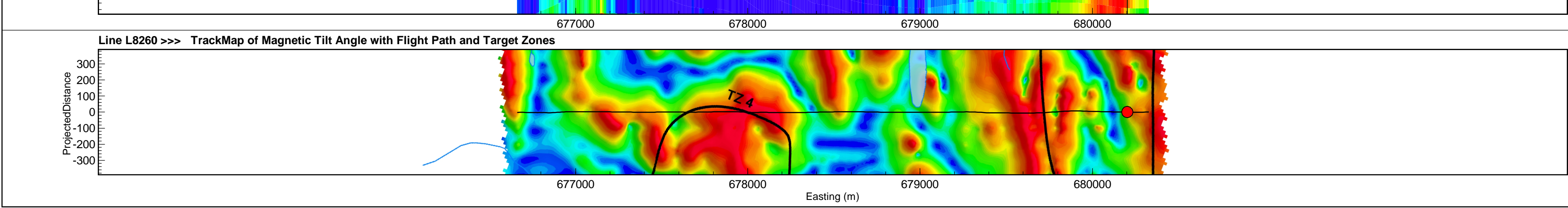
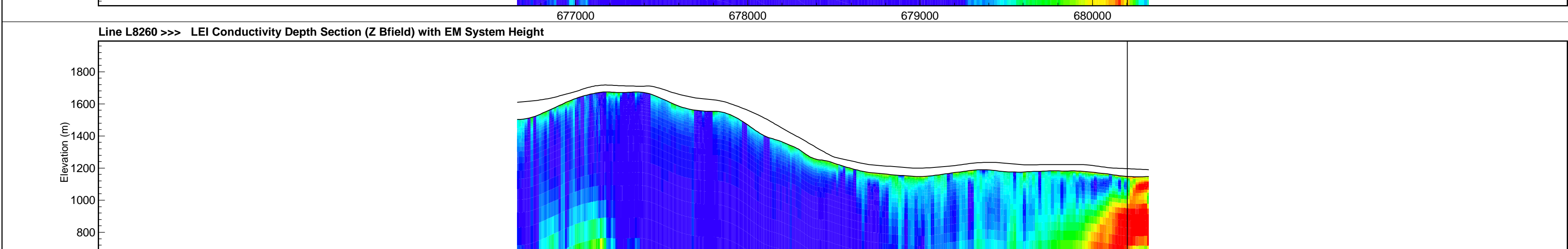
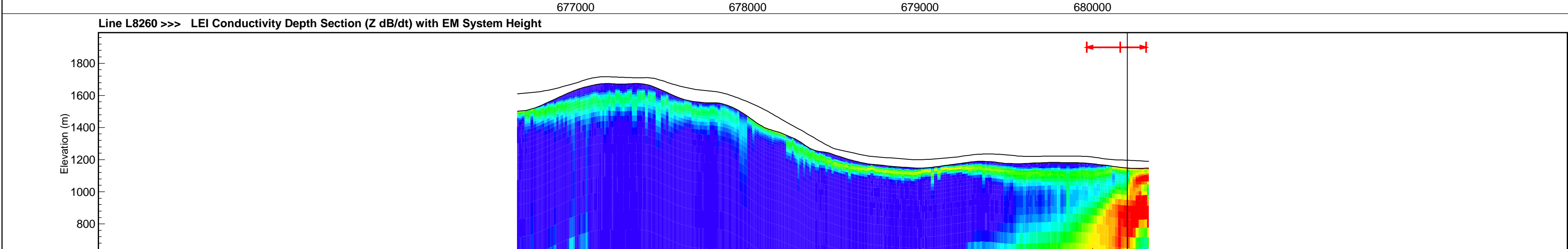
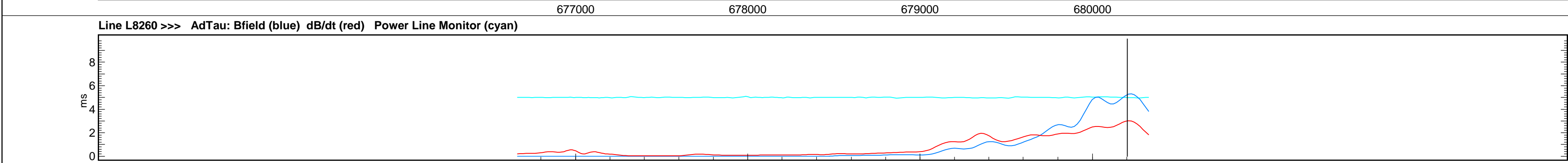
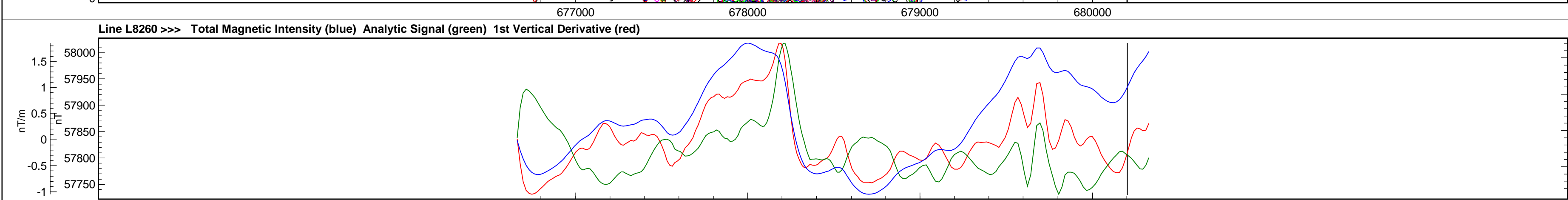
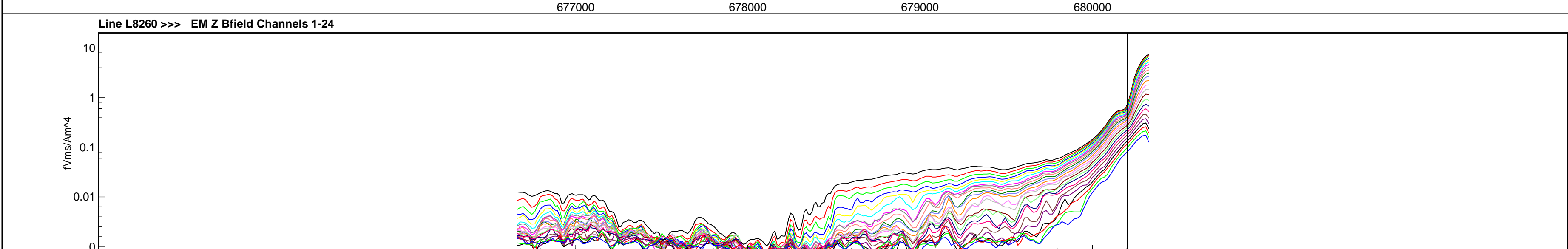
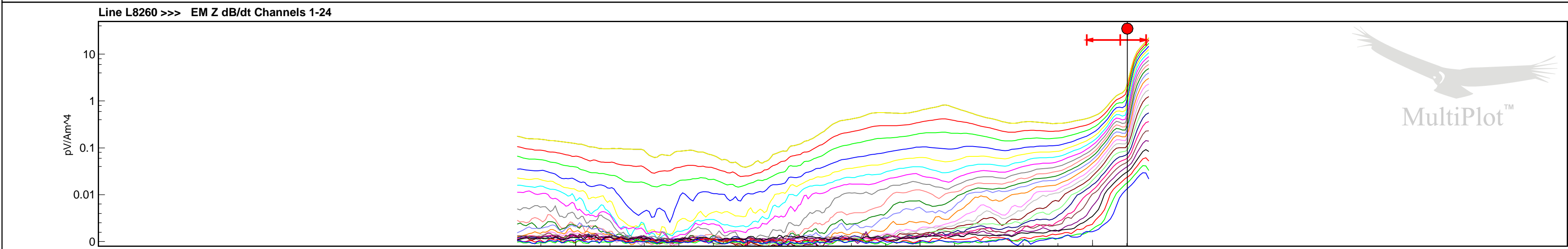
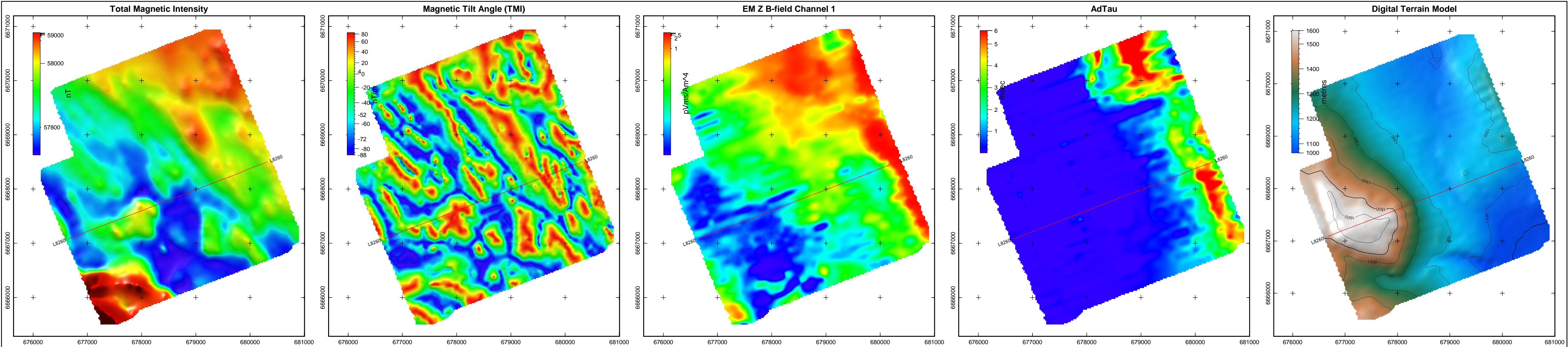
VTEM 30 Hz Survey

Flown: September 2007

Processed: January 2009

Condor Consulting Inc.

Lakewood, Colorado



Line L8260

Legend

- Single Peak Conductor
- Double Peak Conductor
- Wide Zone Strong
- Wide Zone Medium
- Wide Zone Weak

NOTE:

AdTau outcomes used in this MultiPlot were calculated from the Z Bfield data with 0.01 pVms/Am^4 as the cutoff.

EM Z Component Channel Times (µs)

1	120
2	141
3	167
4	198
5	234
6	281
7	339
8	406
9	484
10	573
11	682
12	818
13	974
14	1151
15	1370
16	1641
17	1953
18	2307
19	2745
20	3286
21	3911
22	4620
23	5495
24	6578

Scale 1 : 20000

WGS84 UTM8N

Tarsis Capital Corp.

Cabin Lake Property

Yukon Territory

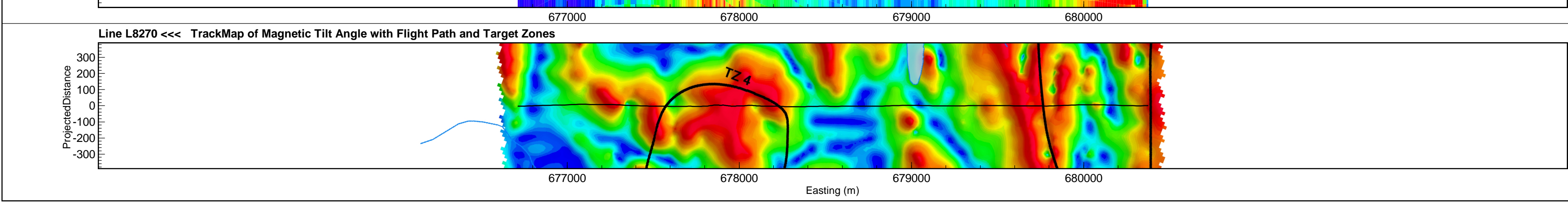
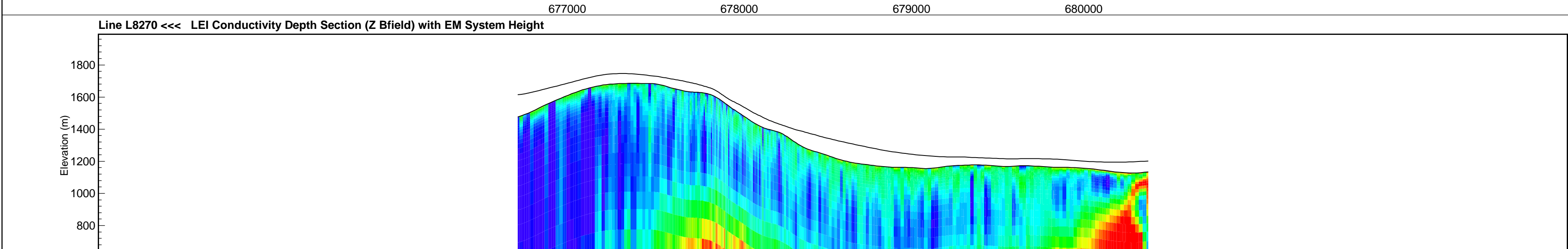
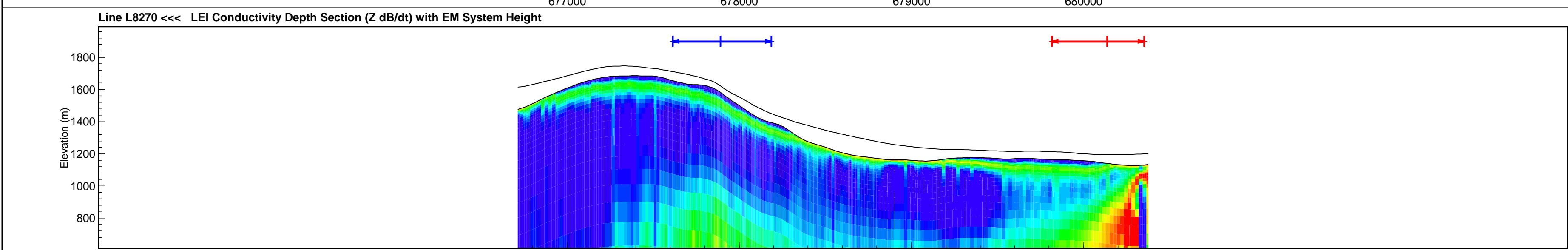
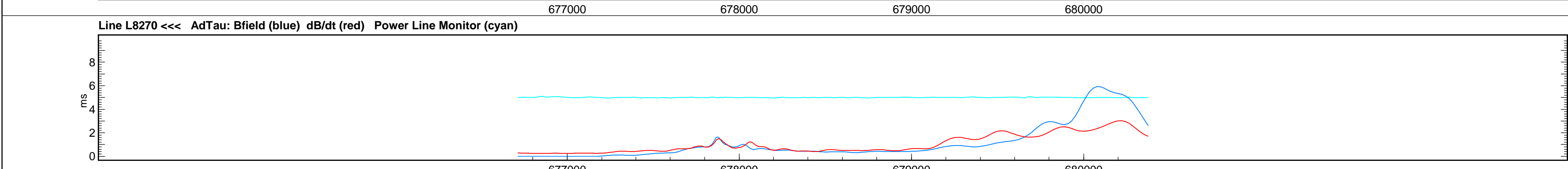
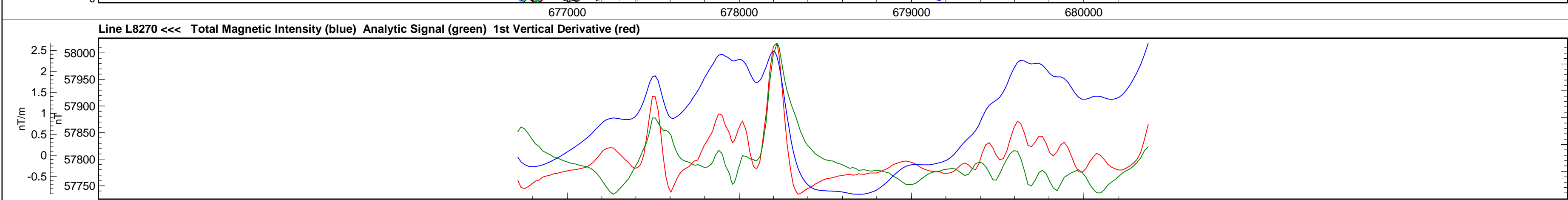
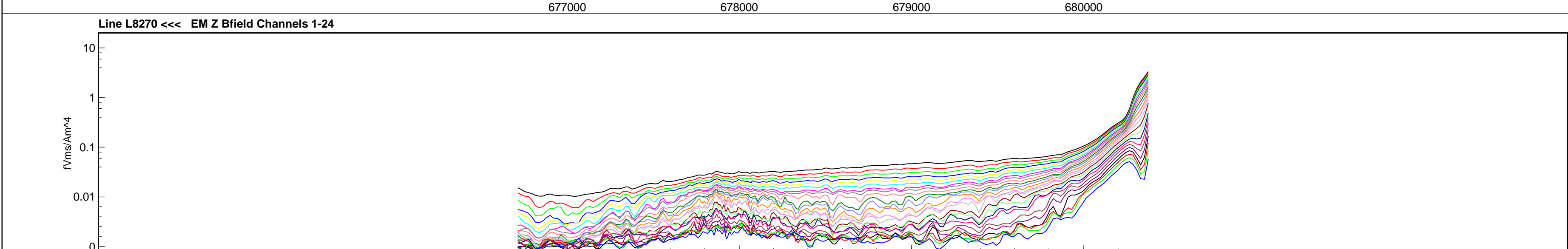
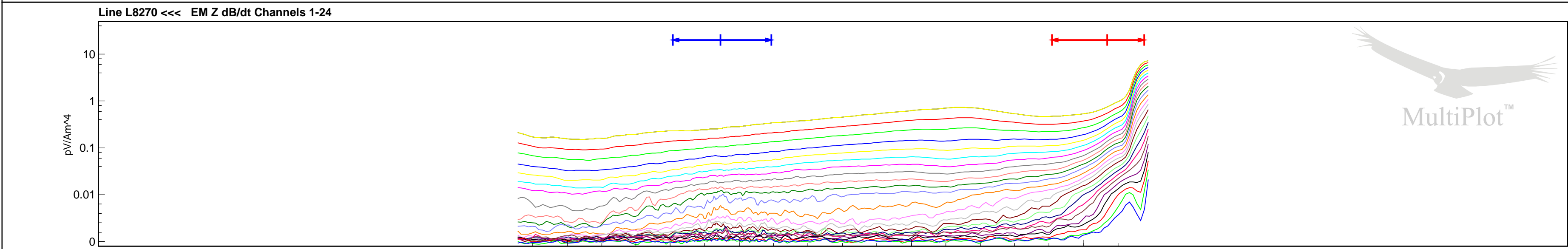
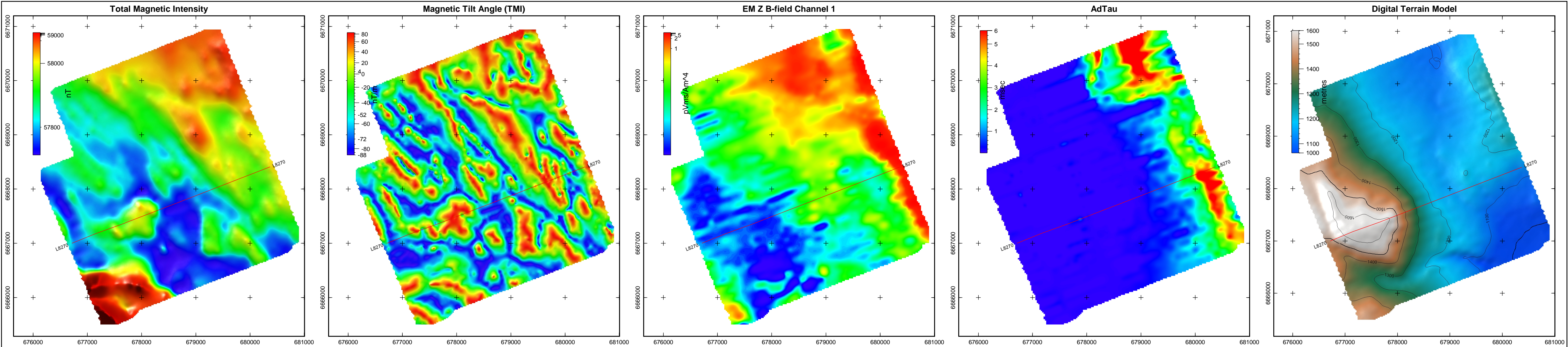
VTEM 30 Hz Survey

Flown: September 2007

Processed: January 2009

Condor Consulting Inc.
Lakewood, Colorado





Line L8270

Legend

Single Peak Conductor

Double Peak Conductor

Wide Zone Strong

Wide Zone Medium

Wide Zone Weak

NOTE:

AdTau outcomes used in this MultiPlot were calculated from the Z Bfield data with 0.01 pVms/Am^4 as the cutoff.

EM Z Component

Channel Times (µs)

1 120

2 141

3 167

4 198

5 234

6 281

7 339

8 406

9 484

10 573

11 682

12 818

13 974

14 1151

15 1370

16 1641

17 1953

18 2307

19 2745

20 3286

21 3911

22 4620

23 5495

24 6578

Scale 1 : 20000

0m 400m 800m 1200m

WGS84 UTM8N

Tarsis Capital Corp.

Cabin Lake Property

Yukon Territory

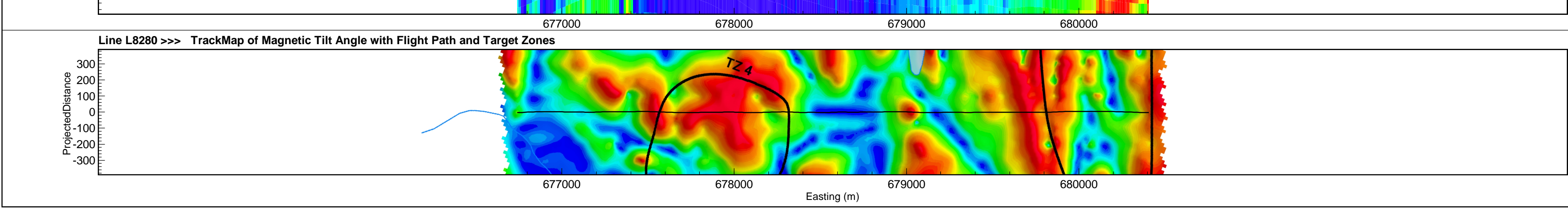
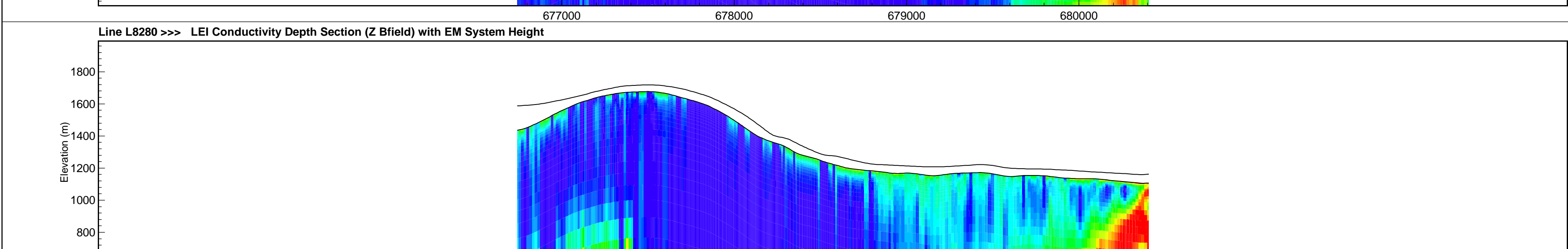
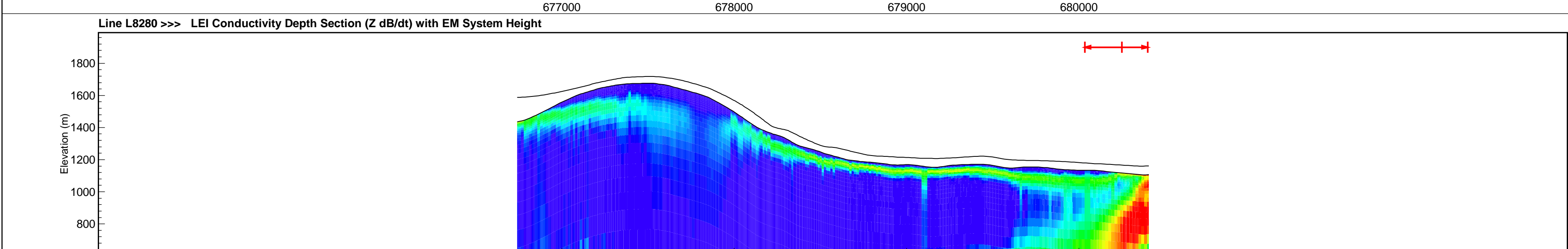
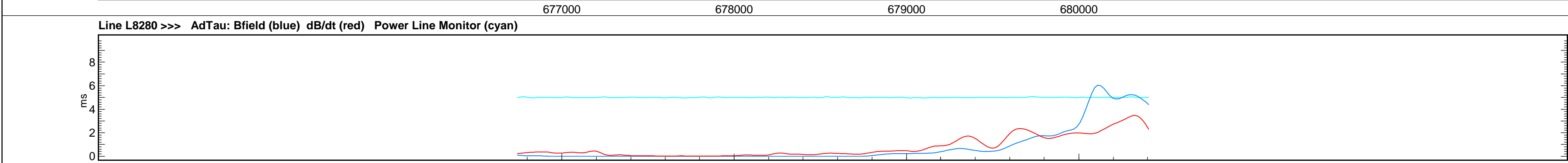
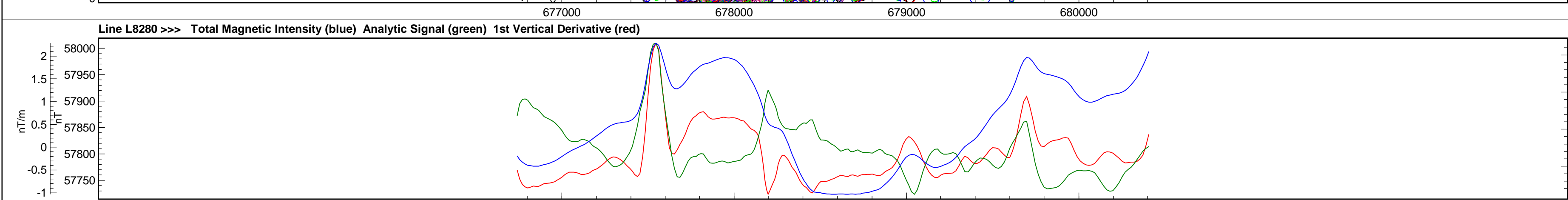
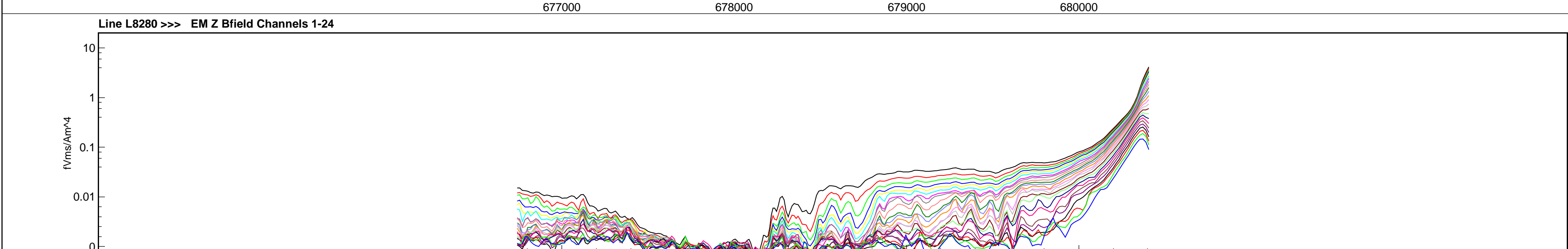
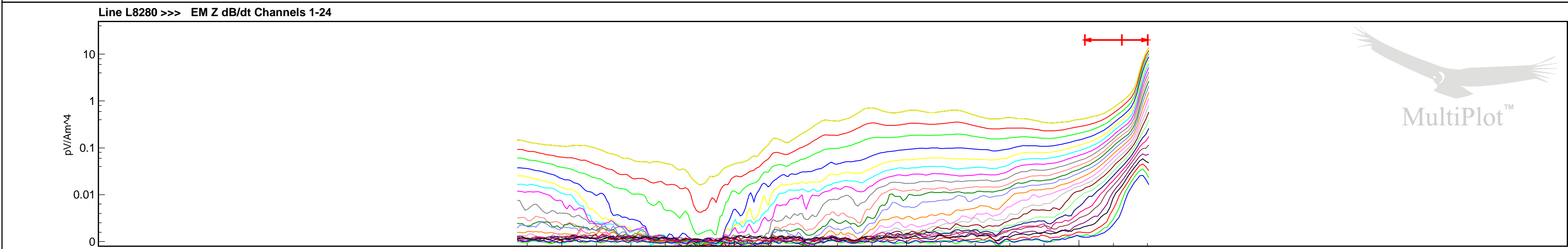
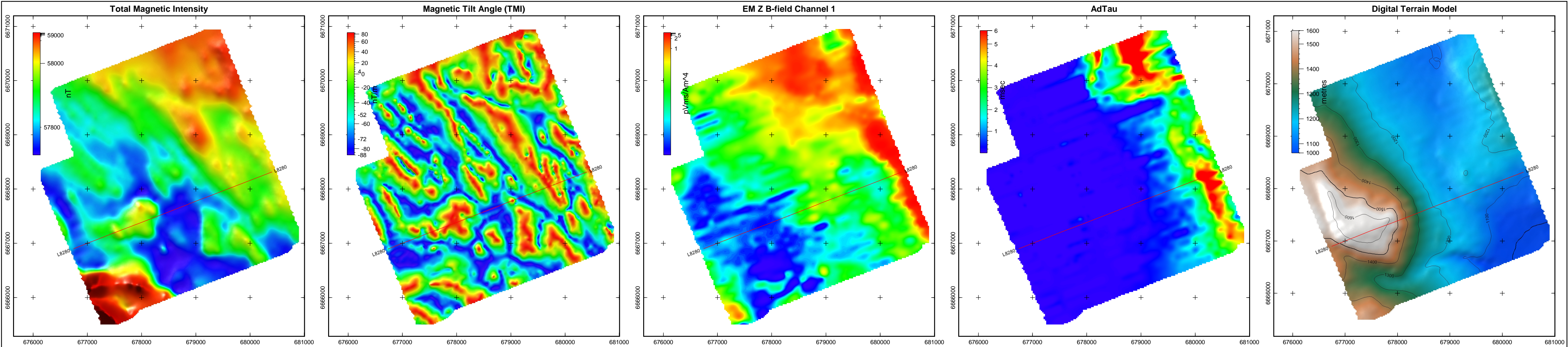
VTEM 30 Hz Survey

Flown: September 2007

Processed: January 2009

Condor Consulting Inc.

Lakewood, Colorado



Line L8280

Legend

Single Peak Conductor

Double Peak Conductor

Wide Zone Strong

Wide Zone Medium

Wide Zone Weak

NOTE:

AdTau outcomes used in this MultiPlot were calculated from the Z Bfield data with 0.01 pVms/Am^4 as the cutoff.

EM Z Component Channel Times (µs)

1 120

2 141

3 167

4 198

5 234

6 281

7 339

8 406

9 484

10 573

11 682

12 818

13 974

14 1151

15 1370

16 1641

17 1953

18 2307

19 2745

20 3286

21 3911

22 4620

23 5495

24 6578

Scale 1 : 20000

0m 400m 800m 1200m

WGS84 UTM8N

Tarsis Capital Corp.

Cabin Lake Property

Yukon Territory

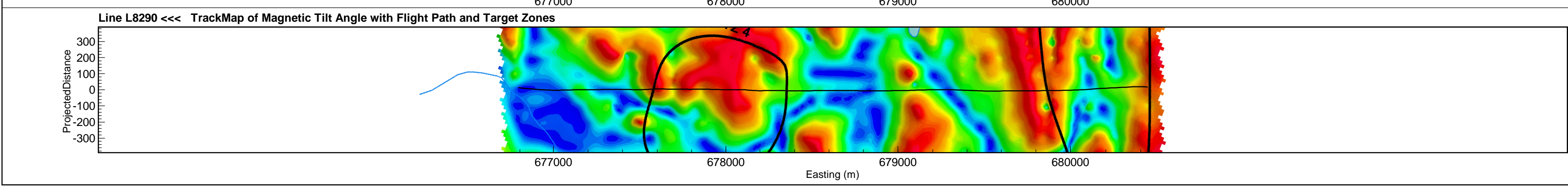
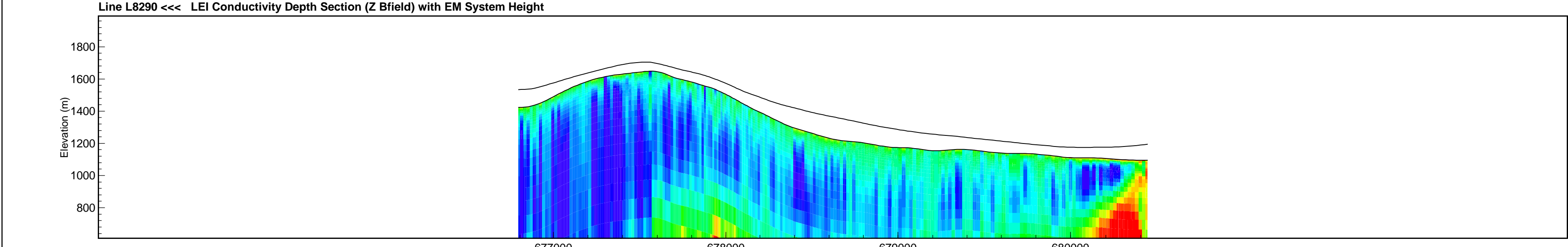
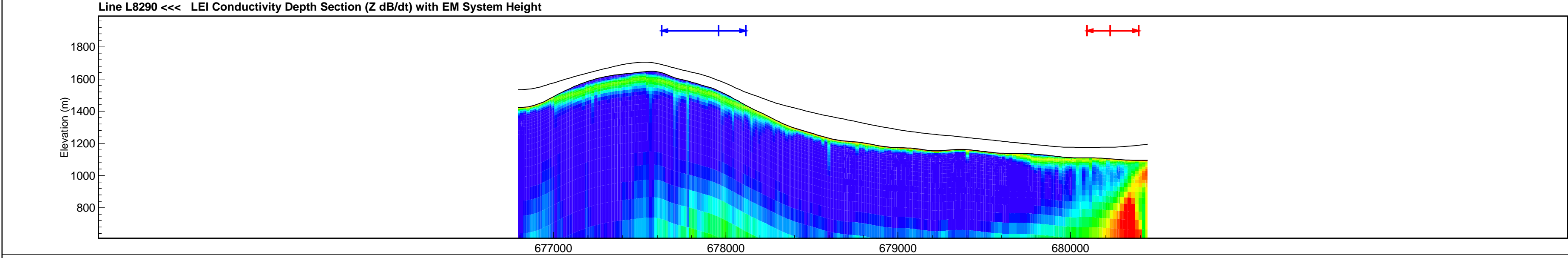
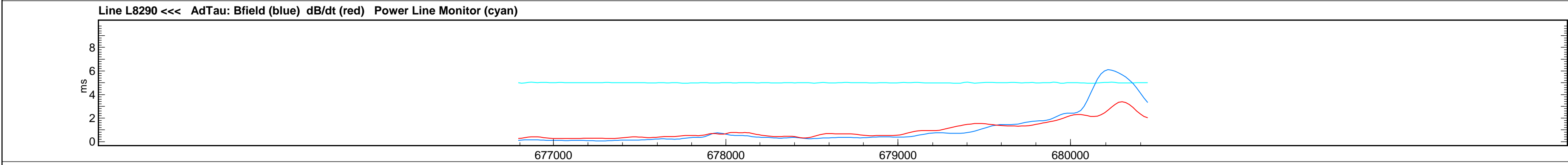
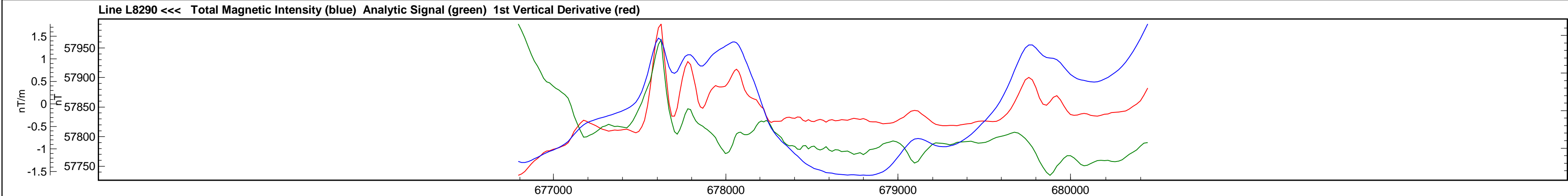
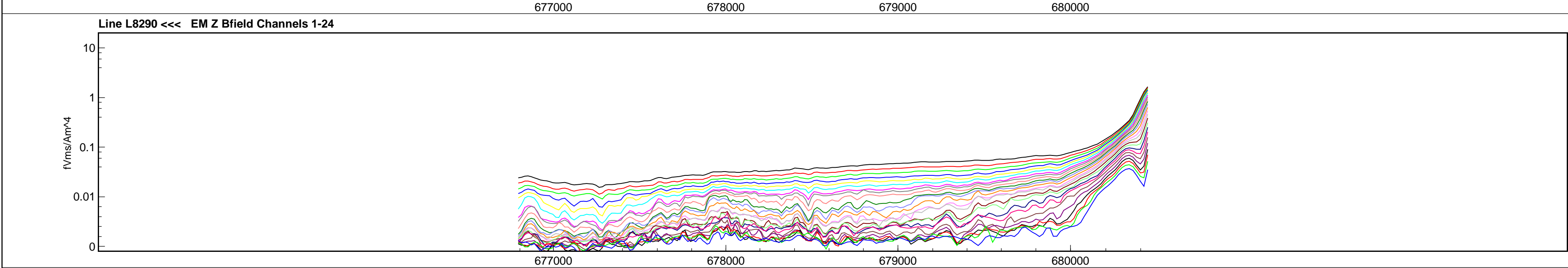
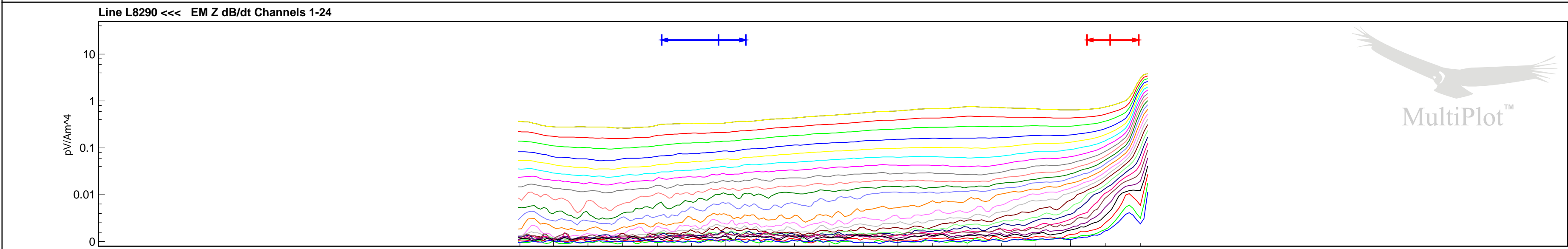
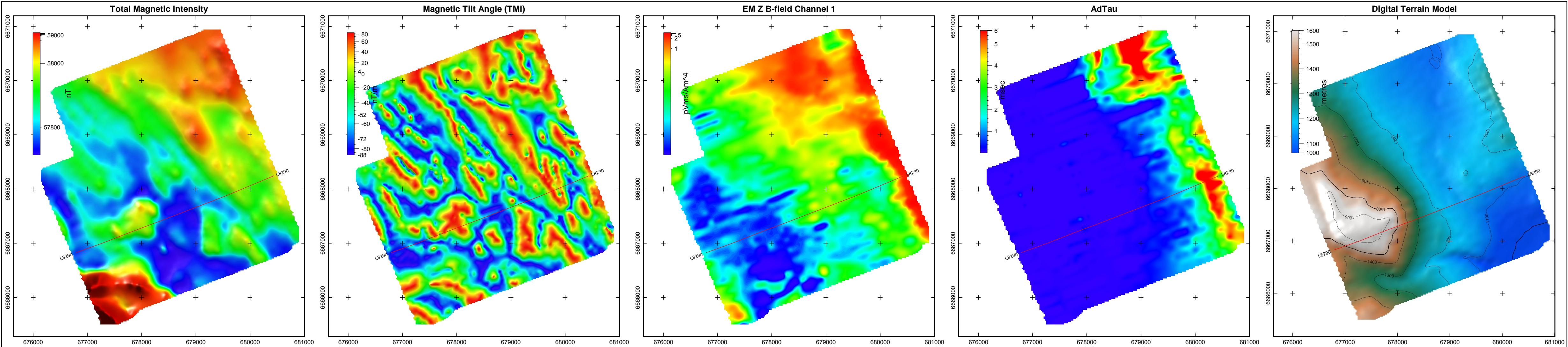
VTEM 30 Hz Survey

Flown: September 2007

Processed: January 2009

Condor Consulting Inc.

Lakewood, Colorado



Line L8290

Legend

- Single Peak Conductor
- Double Peak Conductor
- Wide Zone Strong
- Wide Zone Medium
- Wide Zone Weak

NOTE:
AdTau outcomes used in this MultiPlot were calculated from the Z Bfield data with 0.01 pVms/Am^4 as the cutoff.

EM Z Component Channel Times (µs)	
1	120
2	141
3	167
4	198
5	234
6	281
7	339
8	406
9	484
10	573
11	682
12	818
13	974
14	1151
15	1370
16	1641
17	1953
18	2307
19	2745
20	3286
21	3911
22	4620
23	5495
24	6578

Scale 1 : 20000
0m 400m 800m 1200m
WGS84 UTM8N

Tarsis Capital Corp.
Cabin Lake Property
Yukon Territory
VTEM 30 Hz Survey

Flown: September 2007
Processed: January 2009



Condor Consulting Inc.
Lakewood, Colorado